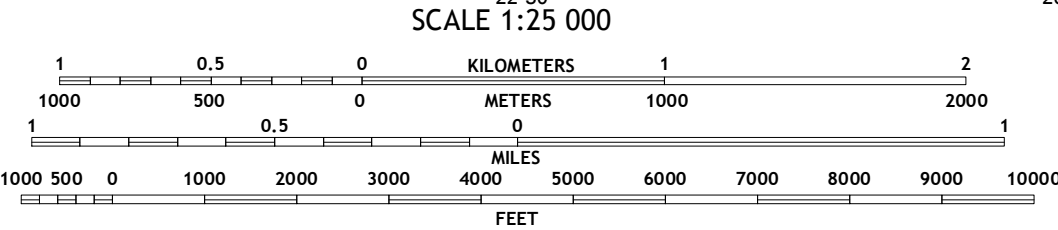


This map is not a legal document. Boundaries may be generalized for this map scale. Private lands within government reservations may not be shown. Obtain permission before entering private lands.

Imagery.....	SPOT®, 2009	2015
Roads.....	Alaska Dept. of Transportation,	2016
Names.....	GNIS,	2014
Hydrography.....	National Hydrography Dataset,	2010
Contours.....	National Elevation Dataset,	2015
Boundaries.....	Multiple sources; see metadata file,	1950 - 2016
Public Land Survey System.....	BLM, 2006	2008
Wetlands.....	FWS National Wetlands Inventory	1977 - 2014






CONTOUR INTERVAL 40 FEET  
NORTH AMERICAN VERTICAL DATUM OF 1988

This map was produced to conform with the  
National Geospatial Program US Topo Product Standard, 2011.  
A metadata file associated with this product is draft version 0.6.18



**ROAD CLASSIFICATION**

Expressway		Local Connector	
Secondary Hwy		Local Road	
Ramp		4WD	

 Interstate Route    US Route    State Route

1	2	3	1 Wiseman (B-6) SE
			2 Wiseman (B-5) SW
4		5	3 Wiseman (B-5) SE
			4 Wiseman (A-6) NE
6	7	8	5 Wiseman (A-5) NE
			6 Wiseman (A-6) SE
			7 Wiseman (A-5) SW
			8 Wiseman (A-5) SE

ADJOINING QUADRANGLES

WISEMAN A-5 NW, AK  
2016

