

CONTOUR INTERVAL 20 FEET
NORTH AMERICAN VERTICAL DATUM OF 1988




This map was produced to conform with the
National Geospatial Program US Topo Product Standard, 2011.
A metadata file associated with this product is draft version 0.6.19



1	2	3	1 Oneida
4		5	2 Vernon
6	7	8	3 Clinton
			4 Morrisville
			5 Oriskany Falls
			6 West Eaton
			7 Hamilton
			8 Hubbardville

ROAD CLASSIFICATION

Expressway		Local Connector	
Secondary Hwy		Local Road	
Ramp		4WD	

 Interstate Route  US Route  State Route

MUNNSVILLE, NY
2016

