

CONTOUR INTERVAL 20 FEET  
NORTH AMERICAN VERTICAL DATUM OF 1988

This map was produced to conform with the  
National Geospatial Program US Topo Product Standard, 2011.  
A metadata file associated with this product is draft version 0.6.19







1	2	3	1 Pine Bush
4		5	2 Walden
6	7	8	3 Newburgh




ADJOINING QUADRANGLES

1	2	3	4 Goshen
4		5	5 Cornwall-on-Hudson
6	7	8	6 Warwick

1	2	3	7 Monroe
4		5	8 Popolopen Lake
6	7	8	

### ROAD CLASSIFICATION

Expressway		Local Connector	
Secondary Hwy		Local Road	
Ramp		4WD	

 Interstate Route     US Route     State Route

MAYBROOK, NY  
2016

