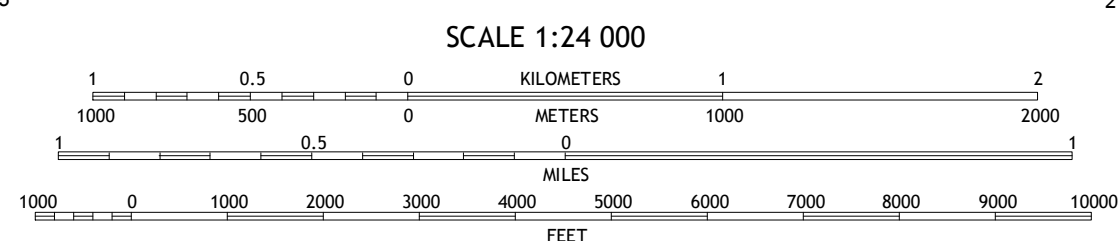
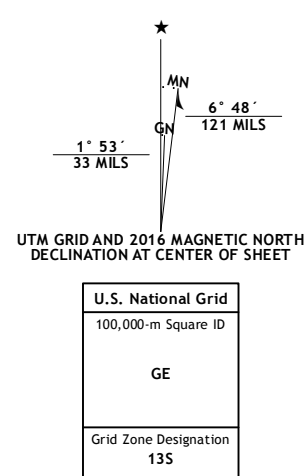
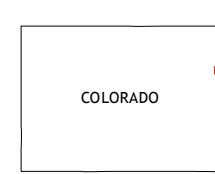


Imagery.....	NAIP	July	20
Roads.....	U.S. Census Bureau	2015	20
Names.....			GNIS
Hydrography.....	National Hydrography Dataset		20
Contours.....	National Elevation Dataset		20
Boundaries.....	Multiple sources; see metadata file	1972	20
Public Land Survey System.....	BLM	2011	20
Wetlands.....	FWS National Wetlands Inventory	1977	20



CONTOUR INTERVAL 10 FEET  
NORTH AMERICAN VERTICAL DATUM OF 1988

This map was produced to conform with the  
National Geospatial Program US Topo Product Standard, 2011.  
A metadata file associated with this product is draft version 0.6.19









QUADRANGLE LOCATION




1	2	3
4		5
6	7	8

1 Beecher Island NW  
 2 Willow Creek Ranch  
 3 Saint Francis NW  
 4 Beecher Island  
 5 Saint Francis SW  
 6 Bonny Reservoir North  
 7 Hale Ponds  
 8 Crosby Creek

--	--	--

### ROAD CLASSIFICATION

Expressway		Local Connector	
Secondary Hwy		Local Road	
Ramp		4WD	

 Interstate Route     US Route     State Route

ARMEL, CO-KS  
2016

