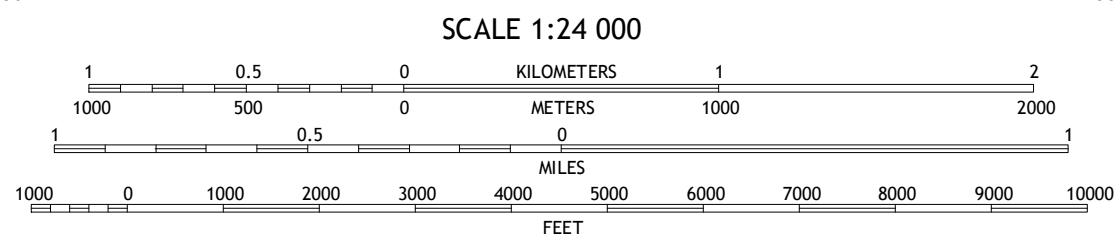
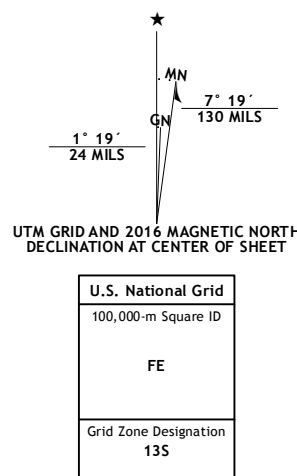
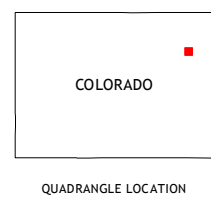


Imagery.....	NAIP, July	2013
Roads.....	U.S. Census Bureau, 2015	2016
Names.....	GNIS,	2016
Hydrography.....	National Hydrography Dataset,	2013
Contours.....	National Elevation Dataset,	2007
Boundaries.....	Multiple sources; see metadata file	1972 - 2011
Public Land Survey System.....	BLM,	2016
Wetlands.....	FWS National Wetlands Inventory	1977 - 2014



CONTOUR INTERVAL 10 FEET  
NORTH AMERICAN VERTICAL DATUM OF 1988

This map was produced to conform with the  
National Geospatial Program US Topo Product Standard, 2011.  
A metadata file associated with this product is draft version 0.6.19





1	2	3
4		5
6	7	8




ADJOINING QUADRANGLES

- 1 Akron SE
- 2 Snyder Lake
- 3 Otis SE
- 4 Elba NE
- 5 De Nova NE
- 6 Elba SE
- 7 De Nova
- 8 De Nova SE

### ROAD CLASSIFICATION

Expressway		Local Connector	
Secondary Hwy		Local Road	
Ramp		4WD	

 Interstate Route	 US Route	 State Route
--	--	---

DE NOVA NW, CO  
2016

