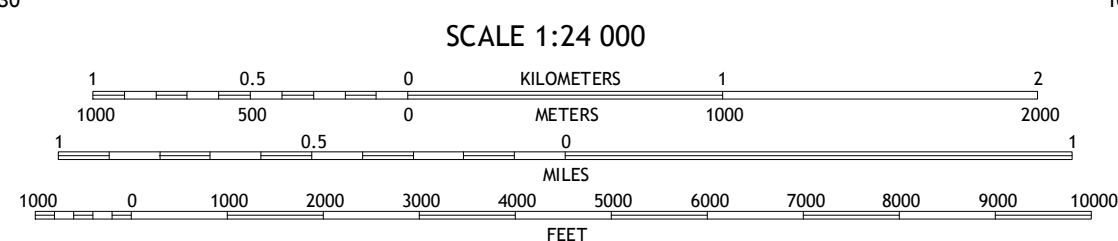
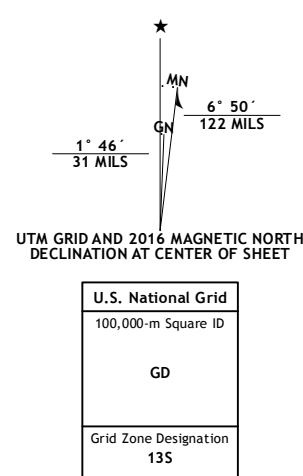


Produced by the United States Geological Survey
National Oceanic and Atmospheric Administration
World Geodetic System of 1984 (WGS84). Projection and
1 000-metre grid; Universal Transverse Mercator, Zone 13
10 000-foot ticks; Colorado Coordinate System of 1983 (central zone)

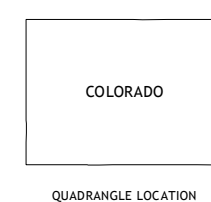
This map is not a legal document. Boundaries may be
generalized for this map scale. Private lands within government
reservations may not be shown. Obtain permission before
entering private lands.

Map agency: _____, NADP, July 2000
Data source: _____, U.S. Census Bureau, 2015
Names: _____, GNIS
Hydrography: _____, National Hydrography Dataset,
Contours: _____, National Elevation Dataset,
_____ Multiple Sources, see metadata file 1972
Public Land Survey System: _____, BLM,
Wetlands: _____, FWS National Wetlands Inventory 1977












CONTOUR INTERVAL 10 FEET
NORTH AMERICAN VERTICAL DATUM OF 1988

This map was produced to conform with the
National Geospatial Program US Topo Product Standard, 2011.
A metadata file associated with this product is draft version 0.6.19



ROAD CLASSIFICATION

Expressway		Local Connector	
Secondary Hwy		Local Road	
Ramp		4WD	

 Interstate Route  US Route  State Route

1	2	3
4		5
6	7	8

1 South of Burlington
 2 Mount Sunflower NW
 3 Mount Sunflower NE
 4 East of Rock Creek
 5 Mount Sunflower
 6 Cheyenne Wells NE
 7 Arapahoe NW
 8 Arapahoe NE

MOUNT SUNFLOWER SW, CO
2016

