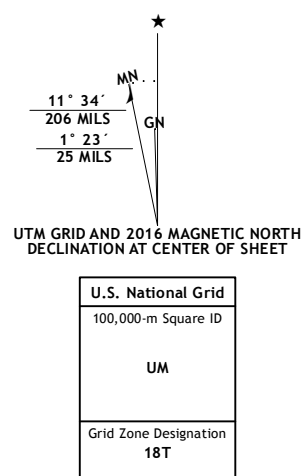
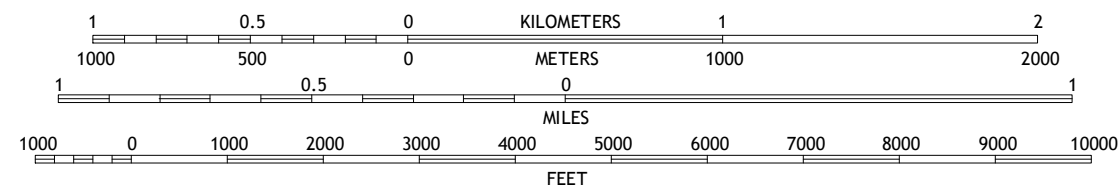


Imagery.....	NAIP, July 2013
Roads.....	U.S. Census Bureau, 2015 - 2016
Names.....	GNIS, 2016
Hydrography.....	National Hydrography Dataset, 2013
Contours.....	National Elevation Dataset, 1998
Boundaries.....	Multiple sources; see metadata file 1972 - 2016
Wetlands.....	FWS National Wetlands Inventory 1977 - 2014

Wetlands.....FWS National Wetlands Inventory 1977 - 2014



SCALE 1:24 000



CONTOUR INTERVAL 20 FEET
NORTH AMERICAN VERTICAL DATUM OF 1988






This map was produced to conform with the National Geospatial Program US Topo Product Standard, 2011. A metadata file associated with this product is draft version 0.6.19



1	2	3
4		5
6	7	8

1 Campbell
2 Corning
3 Big Flats
4 Addison
5 Seeley Creek
6 Tioga
7 Jackson Summit
8 Millerton

ROAD CLASSIFICATION

Expressway Local Connector
Secondary Hwy  Local Road 
Ramp 4WD
 Interstate Route  US Route  State Route

CATON, NY-PA
2016

