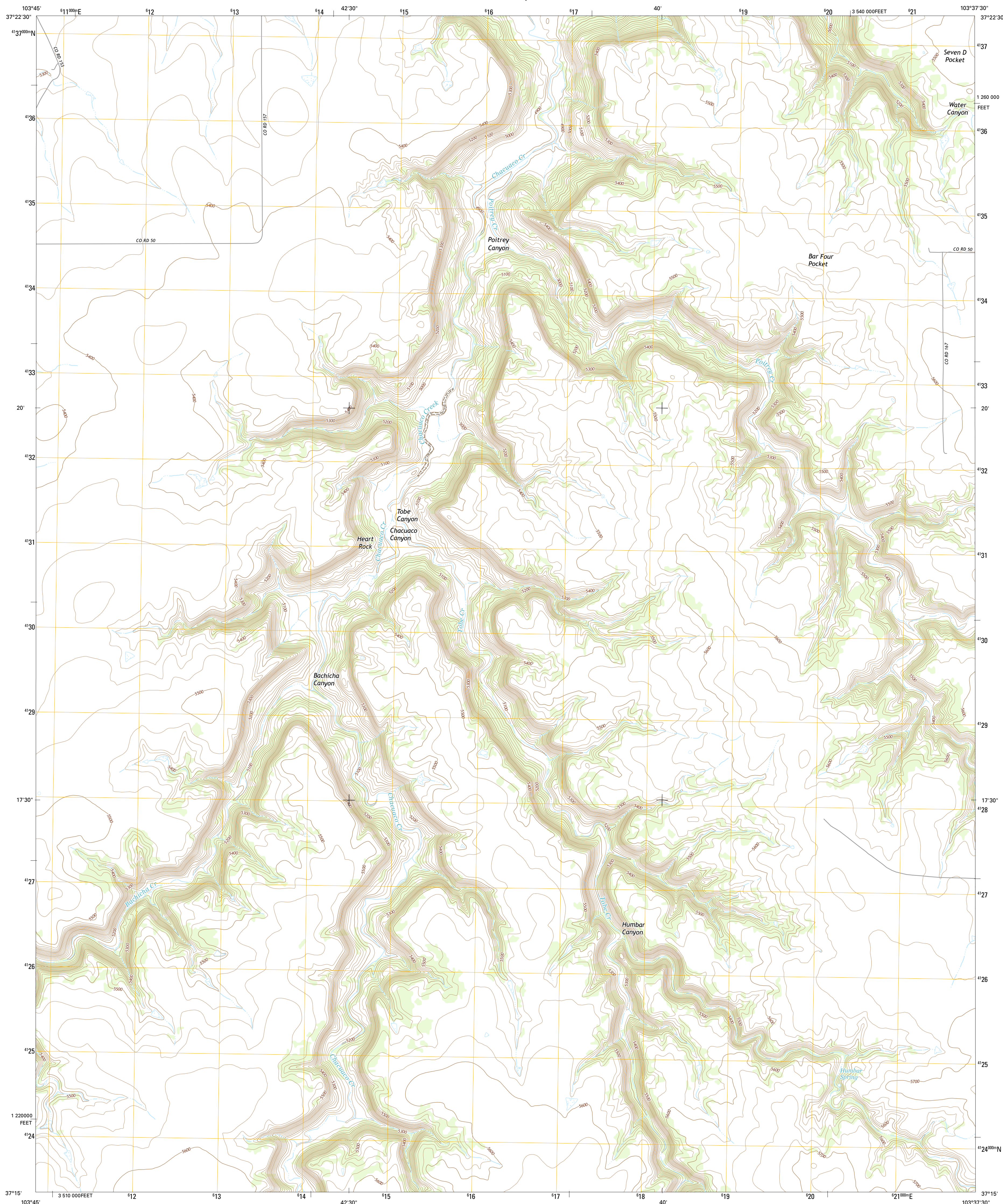




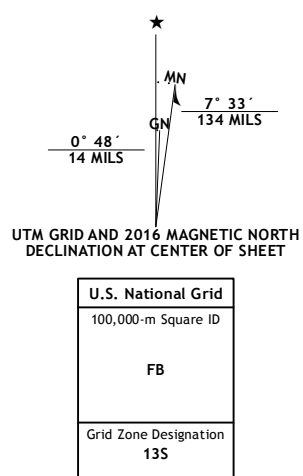
HUMBAR SPRING QUADRANGLE
COLORADO-LAS ANIMAS CO.
7.5-MINUTE SERIES



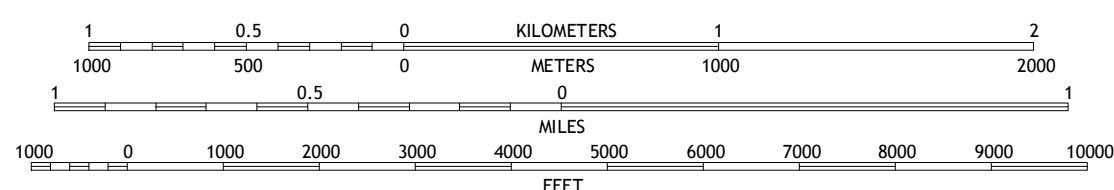
Produced by the United States Geological Survey
North American Datum of 1983 (NAD83)
World Geodetic System of 1984 (WGS84). Projection and
1 000-meter grid: Universal Transverse Mercator, Zone 13S
10 000-foot ticks: Colorado Coordinate System of 1983 (south
zone)

This map is not a legal document. Boundaries may be generalized for this map scale. Private lands within government reservations may not be shown. Obtain permission before entering private lands.

Imagery.....	NAIP,	July	2013
Roads.....	U.S. Census Bureau,	2015	2016
Roads within US Forest Service Lands.....	FTSTopo	Data	
	with limited Forest Service updates,	2012	2016
Names.....	GNIS,	2016	
Hydrography.....	National Hydrography Dataset,	2013	
Contours.....	National Elevation Dataset,	2005	
Boundaries.....	Multiple sources; see metadata file	1972	2016
Public Land Survey System.....	BLM,	2011	
Wetlands.....	FWS National Wetlands Inventory	1977	2014

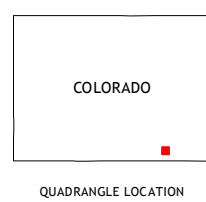


SCALE 1:24 000













CONTOUR INTERVAL 20 FEET
NORTH AMERICAN VERTICAL DATUM OF 1988

This map was produced to conform with the
National Geospatial Program US Topo Product Standard, 2011.
A metadata file associated with this product is draft version 0.6.19



ROAD CLASSIFICATION

Expressway		Local Connector	
Secondary Hwy		Local Road	
Ramp		4WD	

 Interstate Route	 US Route	 State Route
 FS Primary Route	 FS Passenger Route	 FS High Clearance Route

Check with local Forest Service unit
for current travel conditions and restrictions.

1	2	3	1 Doss Canyon North
4		5	2 Johnson Canyon
6	7	8	3 Plum Canyon
			4 Doss Canyon South
			5 Villegreen
			6 Box Ranch
			7 Miners Peak
			8 Tobe

ADJOINING QUADRANGLES

HUMBAR SPRING, CO
2016

