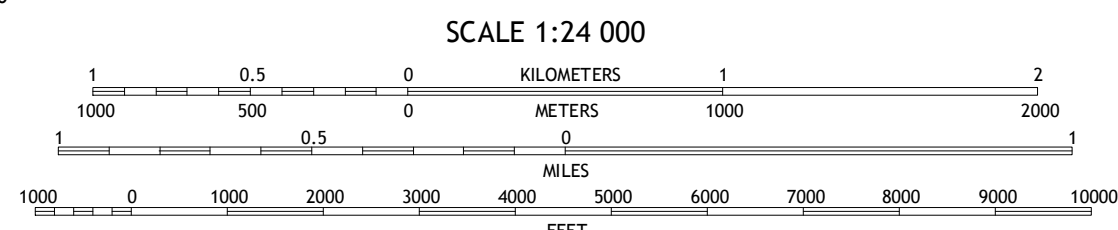
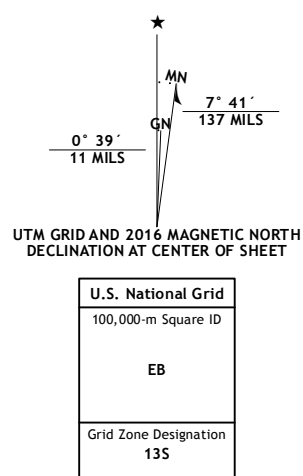
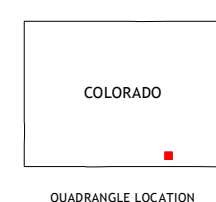


Imagery.....	NALIP, July	2013
Roads.....	U.S. Census Bureau, 2015	2016
Names.....	GNIS,	2016
Hydrography.....	National Hydrography Dataset,	2013
Contours.....	National Elevation Dataset,	2005
Boundaries.....	Multiple sources; see metadata file	1972 - 2016
Public Land Survey System.....	BLM,	2011
Wetlands.....	FWS National Wetlands Inventory	1977 - 2014



CONTOUR INTERVAL 20 FEET  
NORTH AMERICAN VERTICAL DATUM OF 1988

This map was produced to conform with the  
National Geospatial Program US Topo Product Standard, 2011.  
A metadata file associated with this product is draft version 0.6.19












1	2	3
4		5
6	7	8

AD JOINING QUADRANGLES

- 1 Brown Sheep Camp
- 2 Rock Crossing
- 3 Doss Canyon North
- 4 Lambing Spring
- 5 Doss Canyon South
- 6 Purgatoire Canyon
- 7 Trementina Canyon
- 8 Box Ranch

### ROAD CLASSIFICATION

Expressway		Local Connector	
Secondary Hwy		Local Road	
Ramp		4WD	

 Interstate Route     US Route     State Route

PAINTED CANYON, CO  
2016

