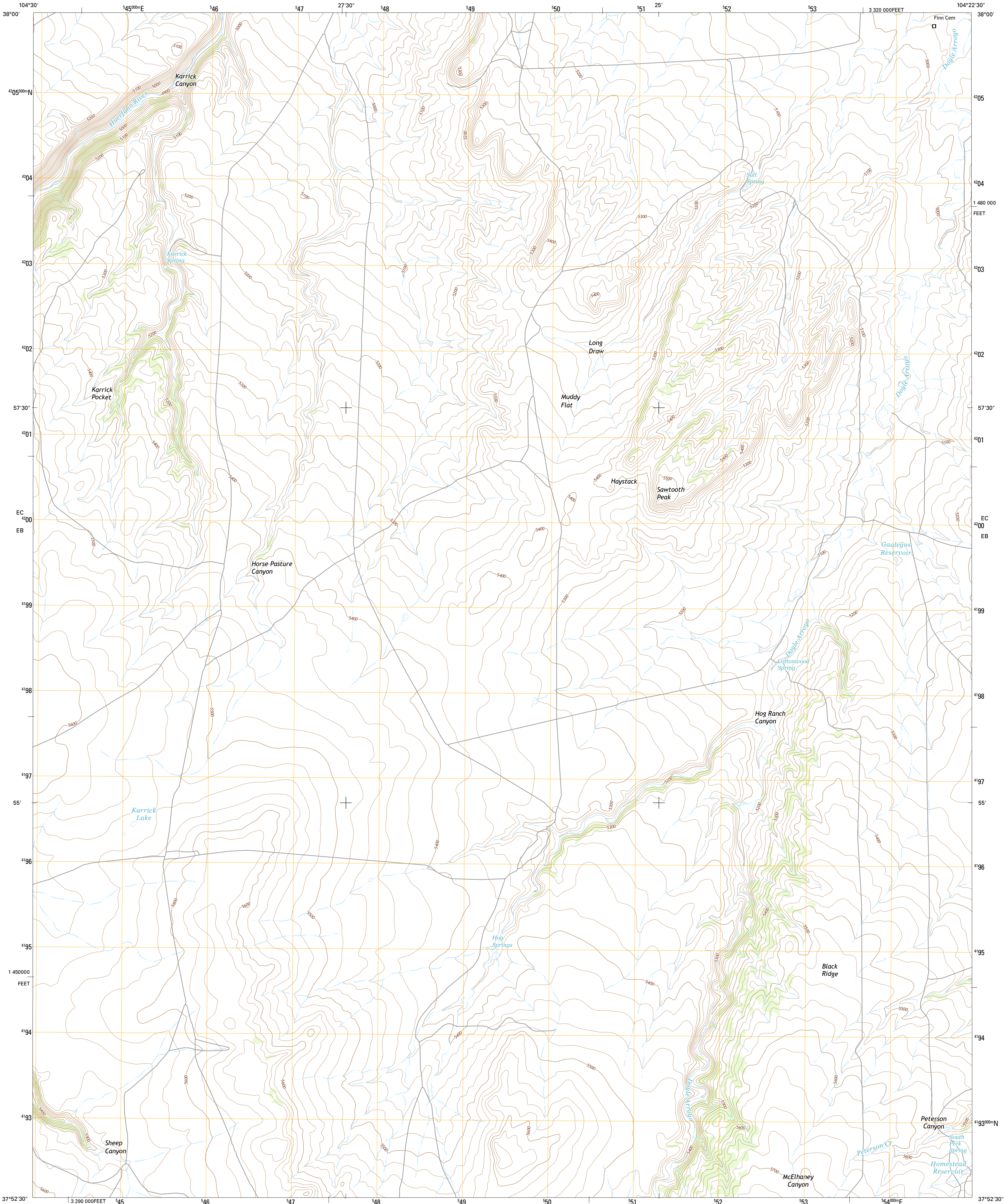




U.S. DEPARTMENT OF THE INTERIOR
U.S. GEOLOGICAL SURVEY



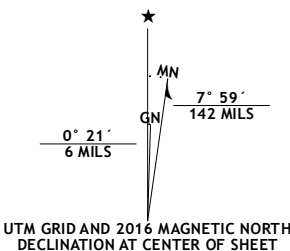
HOG RANCH CANYON QUADRANGLE
COLORADO-PUEBLO CO.
7.5-MINUTE SERIES



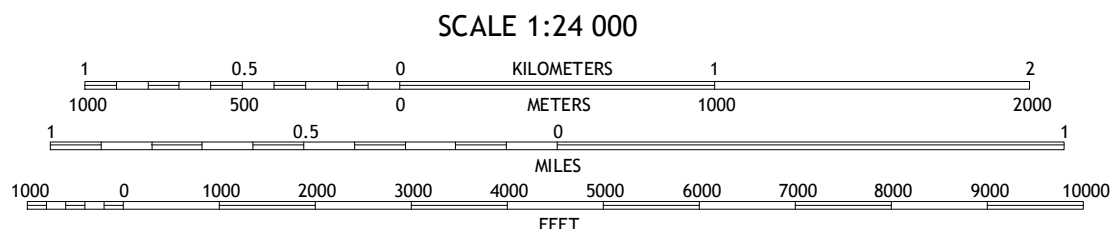
Produced by the United States Geological Survey
North American Datum of 1983 (NAD83)
World Geodetic System of 1984 (WGS84). Projection and
1 000-meter grid: Universal Transverse Mercator, Zone 13S
10 000-foot ticks: Colorado Coordinate System of 1983 (south
zone)

This map is not a legal document. Boundaries may be
generalized for this map scale. Private lands within government
reservations may not be shown. Obtain permission before
entering private lands.

ImagesN.A.P.	July	2013
RoadsU.S. Census Bureau	2015 - 2016	
NamesGNIS	2016	
HydrographyNational Hydrography Dataset	2013	
ContoursNational Elevation Dataset	2007	
BoundariesMultiple sources; see metadata file	1972 - 2016	
Public Land Survey SystemBLM	2011	
WetlandsFWS National Wetlands Inventory	1977 - 2014	

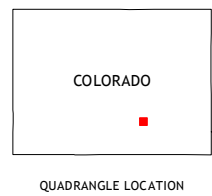


U.S. National Grid
100,000 m Square ID
EC
EB
Grid Zone Designation
13S



CONTOUR INTERVAL 20 FEET
NORTH AMERICAN VERTICAL DATUM OF 1988

This map was produced to conform with the
National Geospatial Program US Topo Product Standard, 2011.
A metadata file associated with this product is draft version 0.6.19



1	2	3
4	5	6
7	8	9

ADJOINING QUADRANGLES

1 Goat Butte
2 Doyle Bridge
3 Chicos Well
4 Cedarwood
5 Red Top Ranch
6 Capps Springs
7 North Rattlesnake Butte
8 Myers Canyon

ROAD CLASSIFICATION	
Expressway	Local Connector
Secondary Hwy	Local Road
Ramp	4WD
Interstate Route	US Route
	State Route

HOG RANCH CANYON, CO
2016

