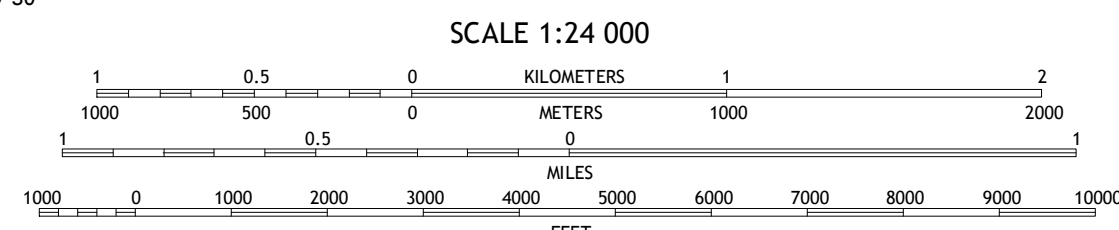
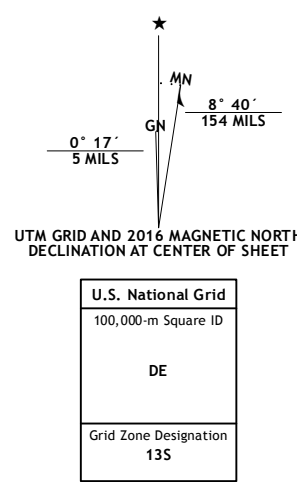
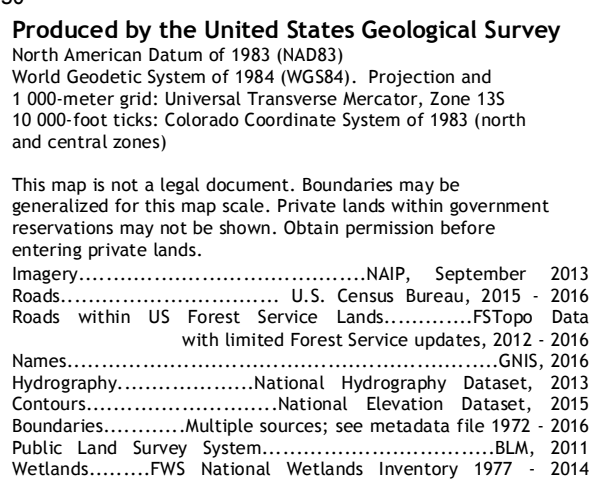


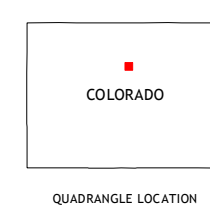


**BLACK HAWK QUADRANGLE**  
COLORADO  
7.5-MINUTE SERIES



CONTOUR INTERVAL 40 FEET  
NORTH AMERICAN VERTICAL DATUM OF 1988

This map was produced to conform with the  
National Geospatial Program US Topo Product Standard, 2011.  
A metadata file associated with this product is draft version 0.6.19













1	2	3	1 Nederland
4		5	2 Tungsten
6	7	8	3 Eldorado Springs

ADJOINING QUADRANGLES

- 4 Central City
- 5 Ralston Buttes
- 6 Idaho Springs
- 7 Squaw Pass
- 8 Evergreen

## ROAD CLASSIFICATION

Expressway        Local Connector      
Secondary Hwy        Local Road      
Ramp        4WD      
 Interstate Route     US Route     State Route  
 FS Primary Route     FS Passenger Route     FS High Clearance Route

Check with local Forest Service unit  
for current travel conditions and restrictions

BLACK HAWK, CO  
2016

