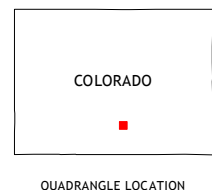







CONTOUR INTERVAL 20 FEET
NORTH AMERICAN VERTICAL DATUM OF 1988

This map was produced to conform with the
National Geospatial Program US Topo Product Standard, 2011.
A metadata file associated with this product is draft version 0.6.19



ROAD CLASSIFICATION

Expressway		Local Connector	
Secondary Hwy		Local Road	
Ramp		4WD	

 Interstate Route  US Route  State Route

1	2	3	1 Devils Gulch
			2 Bear Creek
4		5	3 San Isabel
			4 Creager Reservoir
6	7	8	5 Badito Cone
			6 Red Wing
			7 Little Sheep Mountain
			8 Farisita

ADJOINING QUADRANGLES

GARDNER, CO
2016

