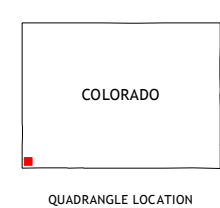


CONTOUR INTERVAL 40 FEET
NORTH AMERICAN VERTICAL DATUM OF 1988

This map was produced to conform with the
National Geospatial Program US Topo Product Standard, 2011.
A metadata file associated with this product is draft version 0.6.19






1	2	3
4		5
6	7	8

ADJOINING QUADRANGLES

- 1 Bowditch Canyon
- 2 Battle Rock
- 3 Mud Creek
- 4 Mariano Wash West
- 5 Towao
- 6 Sentinel Peak SW
- 7 Sentinel Peak SE
- 8 Tanner Mesa

ROAD CLASSIFICATION

Expressway		Local Connector	
Secondary Hwy		Local Road	
Ramp		4WD	

	Interstate Route		US Route		State Route
---	------------------	---	----------	---	-------------

MARIANO WASH EAST, CO
2016

