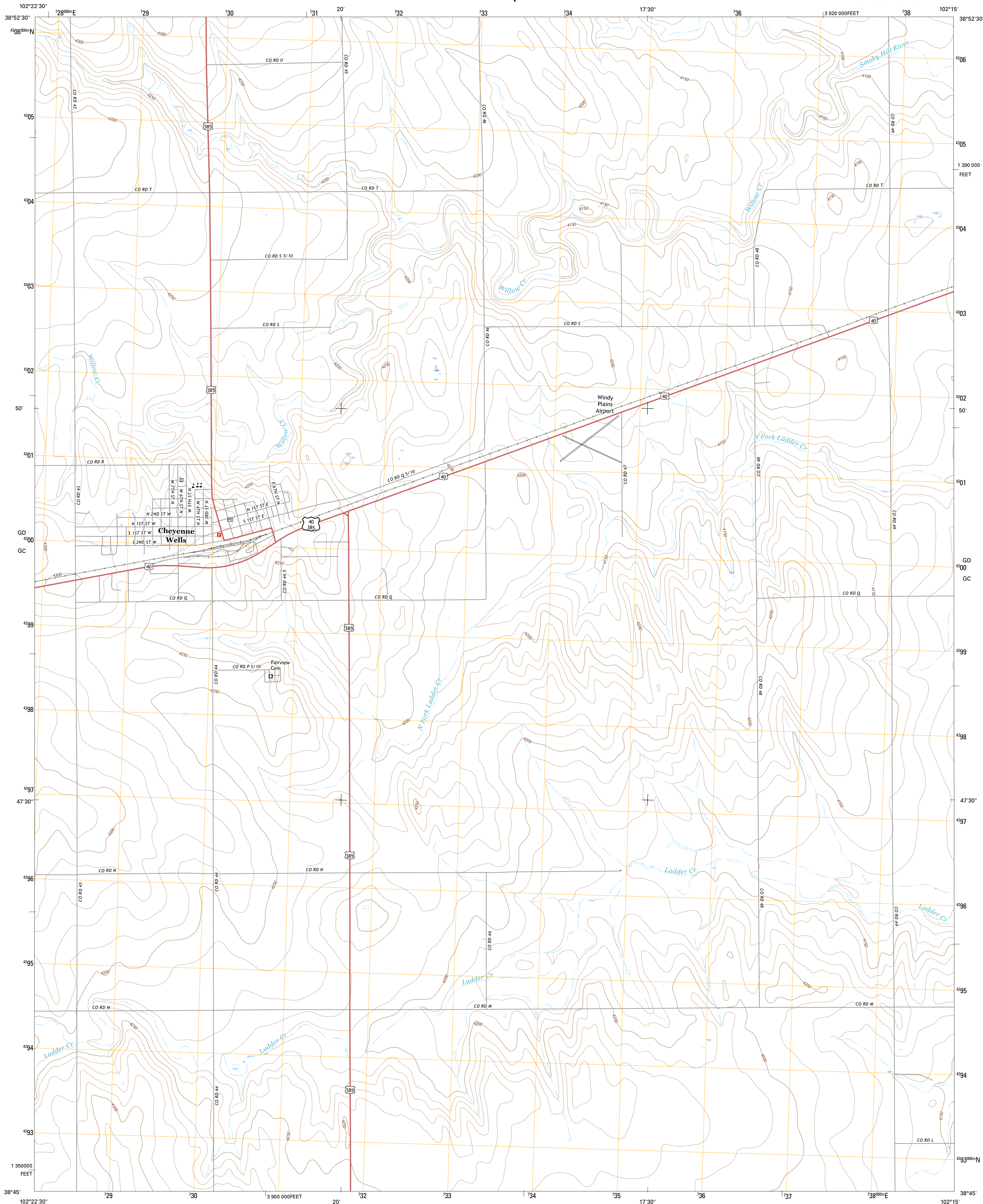




U.S. DEPARTMENT OF THE INTERIOR  
U.S. GEOLOGICAL SURVEY



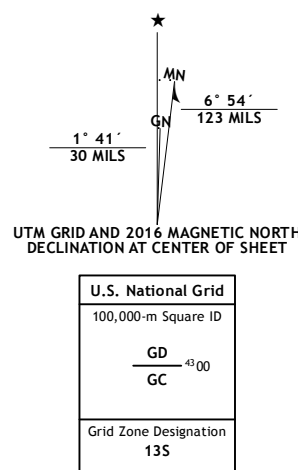
CHEYENNE WELLS QUADRANGLE  
COLORADO-CHEYENNE CO.  
7.5-MINUTE SERIES



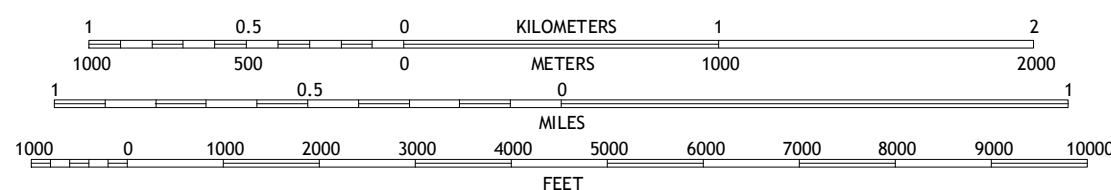
Produced by the United States Geological Survey  
North American Datum of 1983 (NAD83)  
World Geodetic System of 1984 (WGS84). Projection and  
1 000-meter grid: Universal Transverse Mercator, Zone 13S  
10 000-foot ticks: Colorado Coordinate System of 1983 (central  
zone)

This map is not a legal document. Boundaries may be generalized for this map scale. Private lands within government reservations may not be shown. Obtain permission before entering private lands.

Imagery.....NAIP, July 2013  
Roads.....U.S. Census Bureau, 2015  
Names.....GNIS  
Hydrography.....National Hydrography Dataset, 2015  
Contours.....National Elevation Dataset, 2011  
Boundaries.....Multiple sources; see metadata file 1972  
Public Land Survey System.....BLM  
Wetlands.....FWS National Wetlands Inventory 1977 - 2001

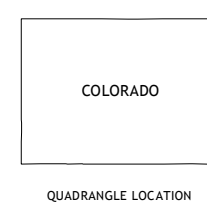


SCALE 1:24 000

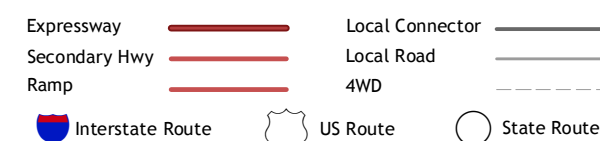


CONTOUR INTERVAL 10 FEET  
NORTH AMERICAN VERTICAL DATUM OF 1988

This map was produced to conform with the National Geospatial Program US Topo Product Standard, 2011. A metadata file associated with this product is draft version 0.6.19



ROAD CLASSIFICATION



1	2	3	1 Cheyenne Wells NW 2 Cheyenne Wells NE 3 Arapahoe NW
4	5	6	4 Cheyenne Wells SW 5 Arapahoe 6 South Ladder Creek
7	8	9	7 South of Cheyenne Wells 8 Lake Albert NW

ADJOINING QUADRANGLES

CHEYENNE WELLS, CO  
2016

