










ROAD CLASSIFICATION

Expressway		Local Connector	
Secondary Hwy		Local Road	
Ramp		4WD	

	Interstate Route		US Route		State Route
---	------------------	---	----------	---	-------------

1	2	3	1 Summit Point
4		5	2 Horse Range Mesa
6	7	8	3 Hamm Canyon
			4 Piute Knoll
			5 Joe Davis Hill
			6 Northdale
			7 Dove Creek
			8 Secret Canyon

ADJOINING QUADRANGLES

EGNAR, CO
2016

