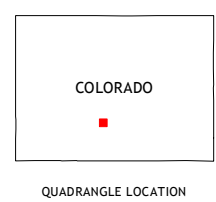


CONTOUR INTERVAL 5 FEET  
NORTH AMERICAN VERTICAL DATUM OF 1988

This map was produced to conform with the  
National Geospatial Program US Topo Product Standard, 2011.  
A metadata file associated with this product is draft version 0.6.19







1	2	3	1 Graveyard Gulch
4		5	2 Villa Grove
6	7	8	3 Valley View Hot Springs




4 Hickey Bridge  
5 Mirage  
6 Harrence Lake  
7 Moffat South  
8 Sheds Camp

ADJOINING QUADRANGLES

### ROAD CLASSIFICATION

Expressway		Local Connector	
Secondary Hwy		Local Road	
Ramp		4WD	

	Interstate Route		US Route		State Route
---	------------------	---	----------	---	-------------

MOFFAT NORTH, CO  
2016