



UTM GRID and 2016 MAGNETIC NORTH DECLINATION at CENTER of SHEET

U.S. National Grid
100,000-m Square ID
DC
Grid Zone Designation
13S

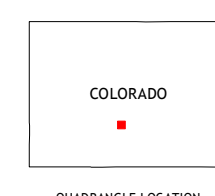
SCALE 1:24 000

The graphic scale bar consists of four horizontal segments, each representing a different unit of measurement:

- KILOMETERS:** The top segment shows 0, 0.5, 1, and 2 kilometers.
- METERS:** The second segment shows 0, 1000, and 2000 meters.
- MILES:** The third segment shows 0, 0.5, and 1 mile.
- FEET:** The bottom segment shows 0, 1000, 2000, 3000, 4000, 5000, 6000, 7000, 8000, 9000, and 10000 feet.

CONTOUR INTERVAL 40 FEET
NORTH AMERICAN VERTICAL DATUM OF 1988

This map was produced to conform with the
National Geospatial Program US Topo Product Standard, 2011.
A metadata file associated with this product is draft version 0.6.19















1	2	3
4		5
6	7	8

ADJOINING QUADRANGLES

- 1 Bushnell Peak
- 2 Coaldale
- 3 Cotopaxi
- 4 Villa Grove
- 5 Electric Peak
- 6 Moffat North
- 7 Mirage
- 8 Rito Alto Peak

ROAD CLASSIFICATION

- Expressway  Local Connector 
Secondary Hwy  Local Road 
Ramp  4WD 
-  Interstate Route  US Route  State Route
-  FS Primary Route  FS Passenger Route  FS High Clearance Route
- Check with local Forest Service unit
for current travel conditions and restrictions.

VALLEY VIEW HOT SPRINGS, CO
2016