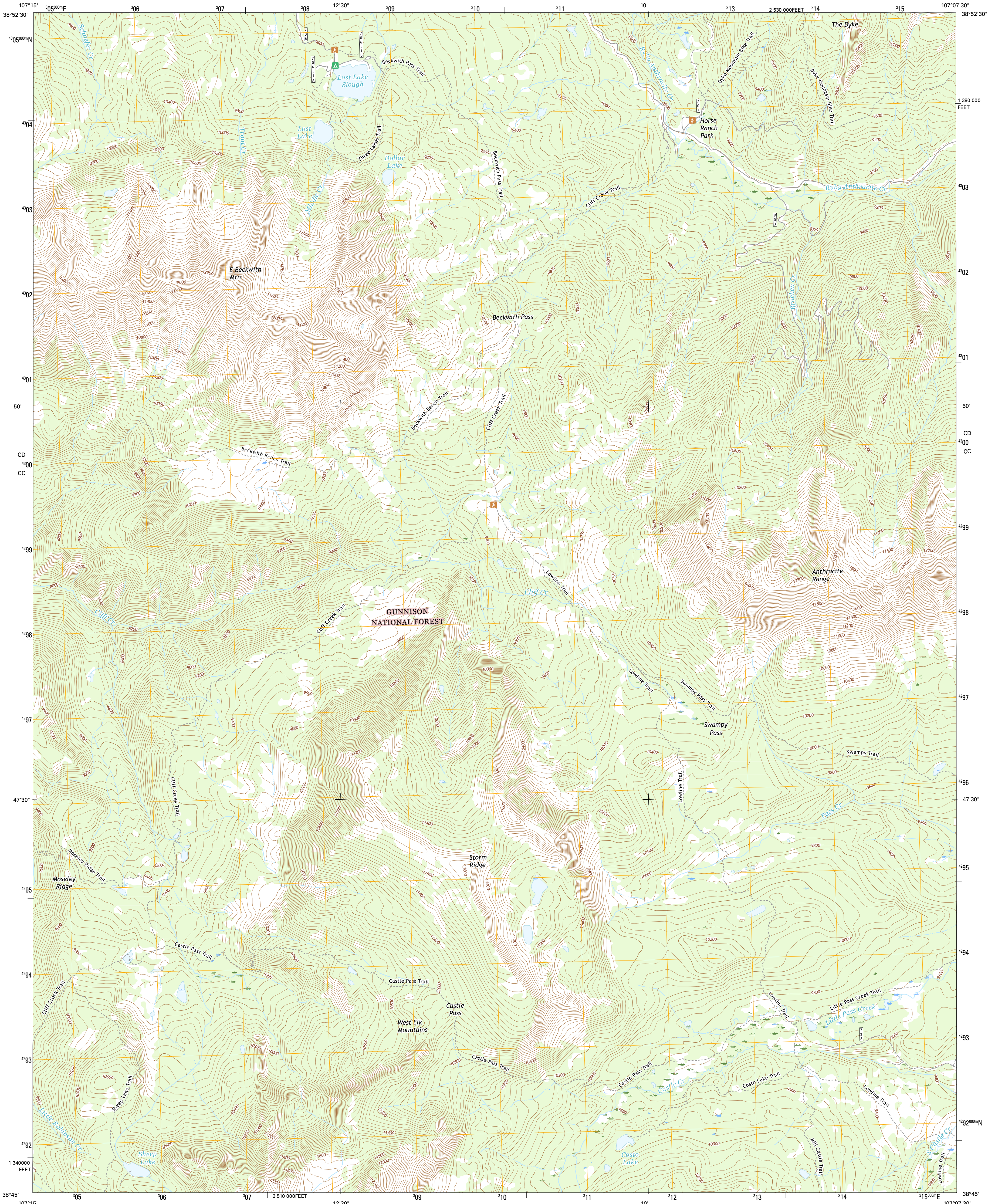




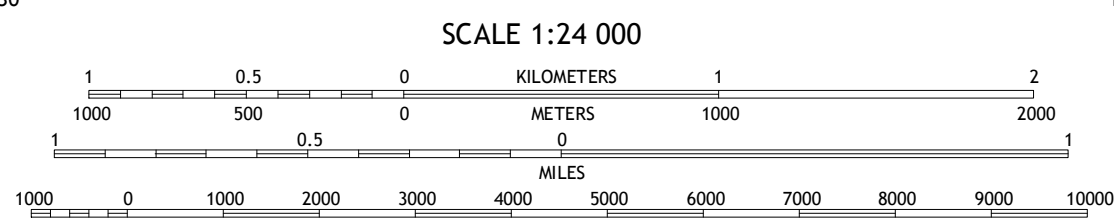
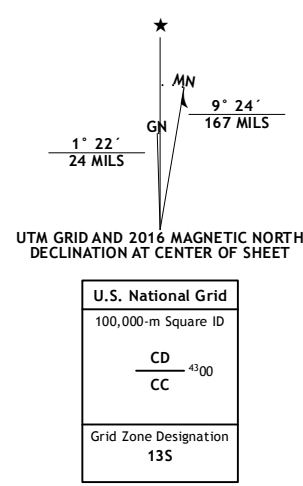
U.S. DEPARTMENT OF THE INTERIOR
U.S. GEOLOGICAL SURVEY



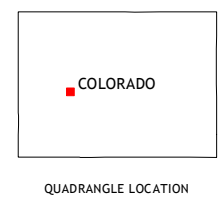
ANTHRACITE RANGE QUADRANGLE
COLORADO-GUNNISON CO.
7.5-MINUTE SERIES



Produced by the United States Geological Survey
North American Datum of 1983 (NAD83)
World Geodetic System of 1984 (WGS84). Projection and
1000-meter grid: Universal Transverse Mercator, Zone 13S
10 000-foot ticks: Colorado Coordinate System of 1983 (central
zone)
This map is not a legal document. Boundaries may be
generalized for this map scale. Private lands within government
reservations may not be shown. Obtain permission before
entering private lands.
Imagery.....NAIP, September 2013
Roads.....U.S. Census Bureau, 2015 - 2016
Roads within US Forest Service Lands.....FSTopo Data
with limited Forest Service updates, 2012 - 2016
Names.....National Hydrography Dataset, 2013
Hydrography.....National Elevation Dataset, 2003
Contours.....Multiple sources; see metadata file 1972 - 2016
Boundaries.....Public Land Survey System, BLM, 2011
Public Land Survey System, BLM, 2011
Wetlands.....FWS National Wetlands Inventory 1977 - 2014



CONTOUR INTERVAL 40 FEET
NORTH AMERICAN VERTICAL DATUM OF 1988
This map was produced to conform with the
National Geospatial Program US Topo Product Standard, 2011.
A metadata file associated with this product is draft version 0.6.19



ROAD CLASSIFICATION			
Expressway	Local Connector	State Route	
Secondary Hwy	Local Road	FS Route	
Ramp	4WD	FS Passenger Route	
FS Interstate Route		FS High Clearance Route	

Check with local Forest Service unit
for current travel conditions and restrictions.

1	2	3	1 Paonia Reservoir
4	5	2 Marcellina Mountain	
6	7	3 Oh-be-Joyful	
		4 West Beckwith Mountain	
		5 Mount Axtell	
		6 Big Soap Park	
		7 West Elk Peak	
		8 Squirrel Creek	

ANTHRACITE RANGE, CO
2016

