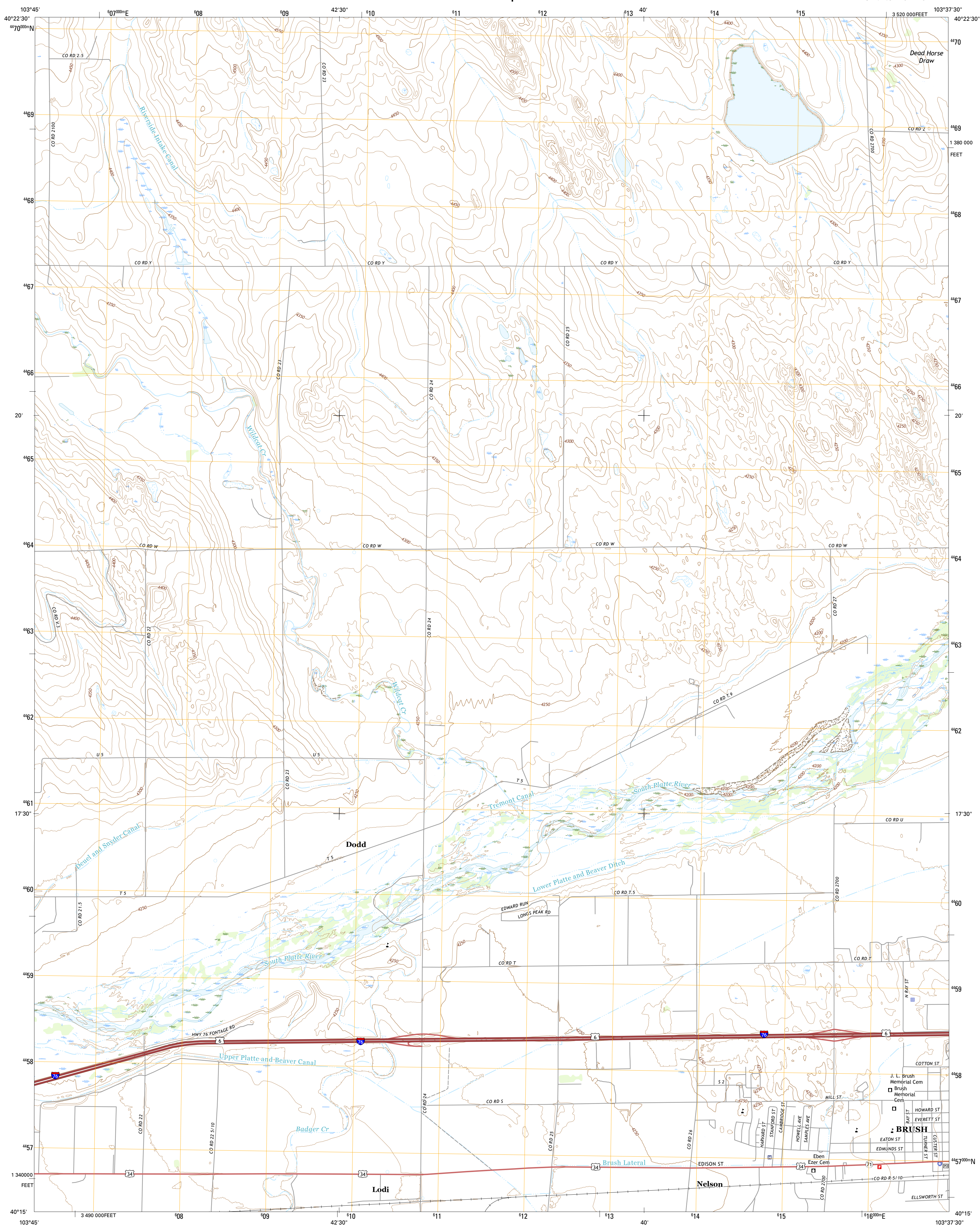




U.S. DEPARTMENT OF THE INTERIOR
U.S. GEOLOGICAL SURVEY



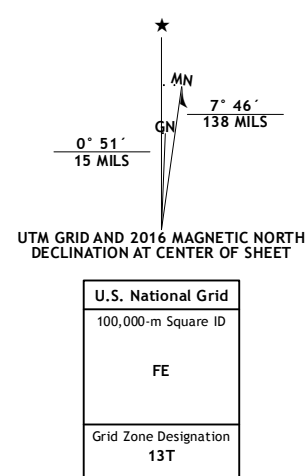
BRUSH WEST QUADRANGLE
COLORADO-MORGAN CO.
7.5-MINUTE SERIES



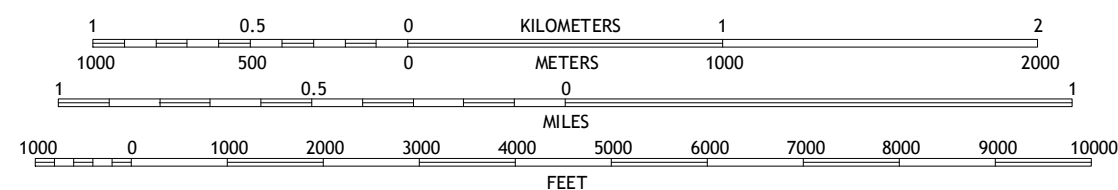
Produced by the United States Geological Survey
North American Datum of 1983 (NAD83)
World Geodetic System of 1984 (WGS84). Projection and
1 000-meter grid: Universal Transverse Mercator, Zone 13T
10 000-foot ticks: Colorado Coordinate System of 1983 (north
zone)

This map is not a legal document. Boundaries may be generalized for this map scale. Private lands within government reservations may not be shown. Obtain permission before entering private lands.

Imagery.....NAIP, July 2010
Roads.....U.S. Census Bureau, 2010
Names.....National Hydrography, GNS, 2010
Hydrography.....National Hydrography Dataset, 2010
Contours.....National Elevation Dataset, 2010
Boundaries.....Multiple sources; see metadata file 1972
Public Land Survey System.....BLM, 2010
Wetlands.....FWS National Wetlands Inventory 1972

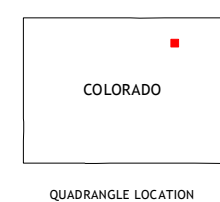


SCALE 1:24 000



CONTOUR INTERVAL 10 FEET
NORTH AMERICAN VERTICAL DATUM OF 1988


This map was produced to conform with the
US Geospatial Program US Topo Product Standard, 2011.
A data file associated with this product is draft version 0.6.19




ROAD CLASSIFICATION

 Local Corridor

 Local Road

 4WD

 Route

 US Route

1	2	3	1 Peace Valley School
4		5	2 Dead Horse Springs
6	7	8	3 Antelope Springs

4 Fort Morgan
5 Brush East
6 Lamb
7 Round Top
8 Miller Ranch

ADJOINING QUADRANGLES

BRUSH WEST, CO
2016

