



POUND QUADRANGLE
VIRGINIA
7.5-MINUTE SERIES

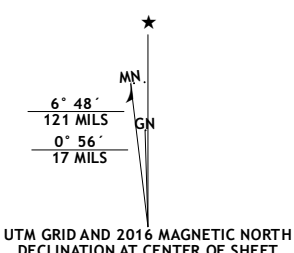


Produced by the United States Geological Survey

Produced by the United States Geological Survey
North American Datum of 1983 (NAD83)
World Geodetic System of 1984 (WGS84). Projection and
1 000-meter grid: Universal Transverse Mercator, Zone 17S
10 000-foot ticks: Virginia Coordinate System of 1983 (south
zone)

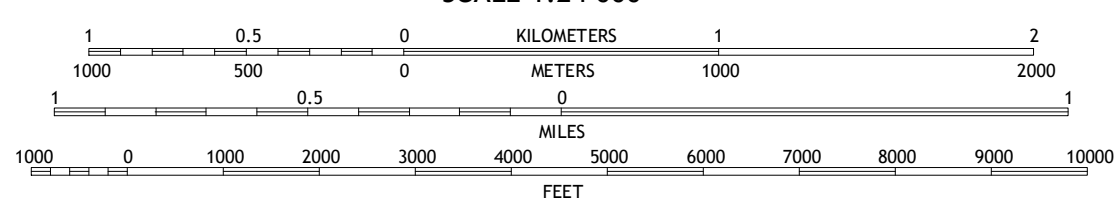
This map is not a legal document. Boundaries may be generalized for this map scale. Private lands within government reservations may not be shown. Obtain permission before entering private lands.

Imagery.....	U.S. Census Bureau, NAIP, May 2014
Roads.....	U.S. Census Bureau, 2015 - 2016
Roads within US Forest Service Lands.....	FTSTopo Data
.....	with limited Forest Service updates, 2012 - 2016
Names.....	GNIS, 2016
Hydrography.....	National Hydrography Dataset, 2014
Contours.....	National Elevation Dataset, 2001
Boundaries.....	Multiple sources; see metadata file 1972 - 2016
Wetlands.....	FWS National Wetlands Inventory 1977 - 2014



U.S. National Grid
100,000-m Square ID
$\frac{LB}{LA}^{4100}$
Grid Zone Designation
17S

SCALE 1:24 000



CONTOUR INTERVAL 40 FEET
NORTH AMERICAN VERTICAL DATUM OF 1988

This map was produced to conform with the
National Geospatial Program US Topo Product Standard, 2011.
A metadata file associated with this product is draft version 0.6.19



QUADRANGLE LOCATION

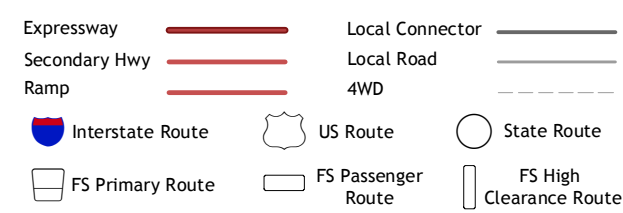
1	2	3	1 Jenkins West
4		5	2 Jenkins East
6	7	8	3 Clintwood

ADJOINING QUADRANGLES

- 4 Flat Gap
- 5 Caney Ridge
- 6 Norton
- 7 Wise
- 8 Coeburn

- 1 Jenkins West
- 2 Jenkins East
- 3 Clintwood
- 4 Flat Gap
- 5 Caney Ridge
- 6 Norton
- 7 Wise
- 8 Coeburn

ROAD CLASSIFICATION



Check with local Forest Service unit
for current travel conditions and restrictions.

POUND, VA
2016

