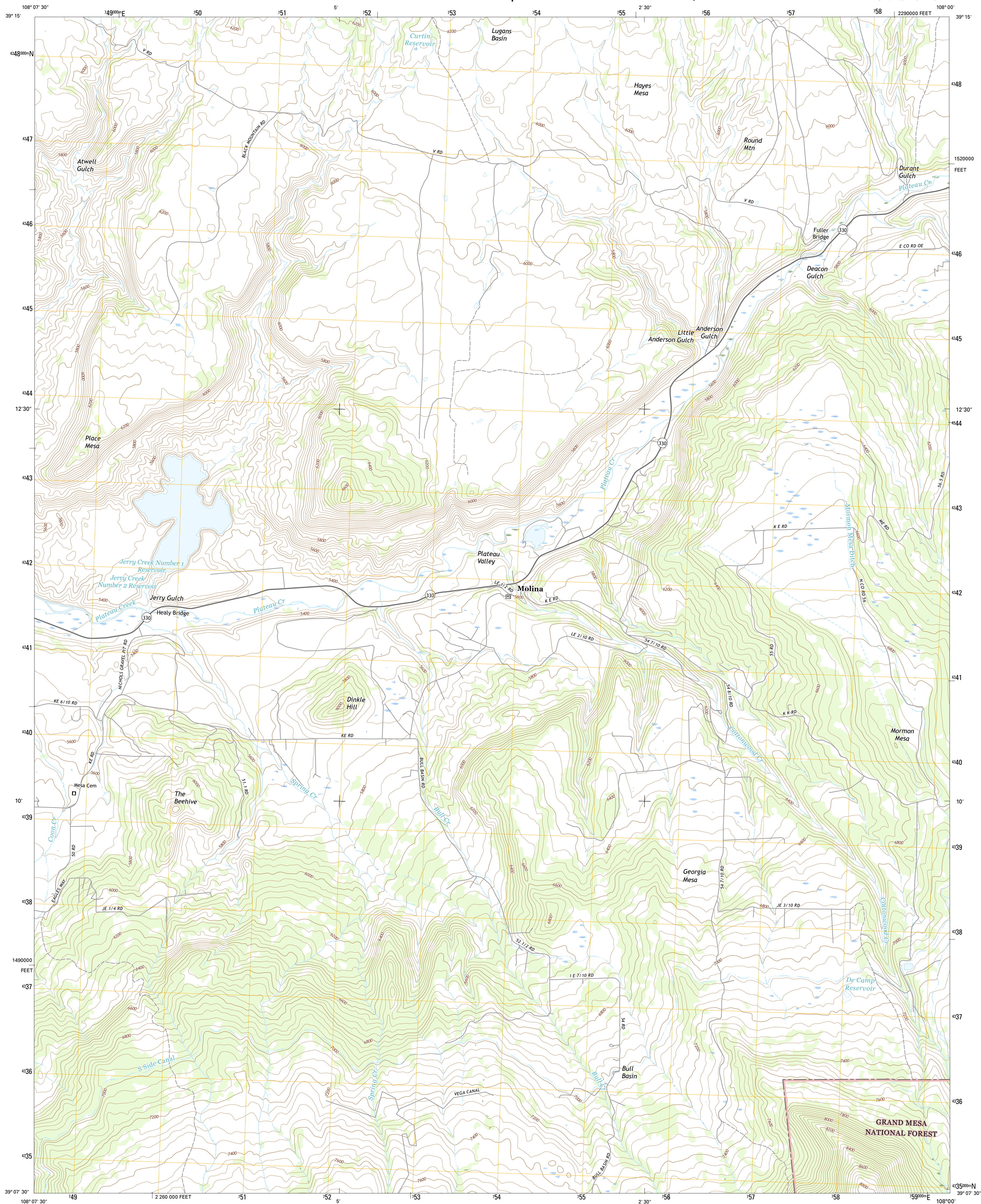
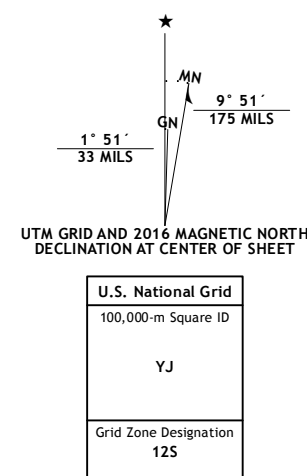




MOLINA QUADRANGLE
COLORADO-MESA CO.
7.5-MINUTE SERIES



Imagery.....	NAIP, August	2013
Roads.....	U.S. Census Bureau, 2015	2016
Roads within US Forest Service Lands.....	FSFSTPO	2016
	with limited Forest Service updates, 2012	2016
Names.....	GNIS	2016
Hydrography.....	National Hydrography Dataset,	2013
Contours.....	National Elevation Dataset,	2006
Boundaries.....	Multiple sources; see metadata file	1972
Public Land Survey System.....	BLM,	2011
Wetlands.....	FWS National Wetlands Inventory	1977

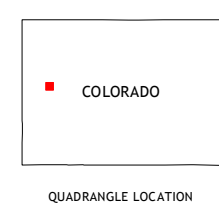


The image displays four horizontal number lines, each representing a different unit of measurement. Above each line is a bar with tick marks and labels indicating the scale.

- KILOMETERS:** The number line ranges from 0 to 2. Major tick marks are at 0, 1, and 2. A bar above the line has tick marks at 1, 0.5, and 0.
- METERS:** The number line ranges from 0 to 2000. Major tick marks are at 0, 1000, and 2000. A bar above the line has tick marks at 1000, 500, and 0.
- MILES:** The number line ranges from 0 to 1. Major tick marks are at 0 and 1. A bar above the line has tick marks at 0.5 and 0.
- FEET:** The number line ranges from 0 to 10000. Major tick marks are at 0, 1000, 2000, 3000, 4000, 5000, 6000, 7000, 8000, 9000, and 10000. A bar above the line has tick marks at 1000, 0, and 0.

CONTOUR INTERVAL 40 FEET
NORTH AMERICAN VERTICAL DATUM OF 1988

This map was produced to conform with the
National Geospatial Program US Topo Product Standard, 2011.
A metadata file associated with this product is draft version 0.6.19













1	2	3	1 De Beque
4		5	2 Housatop Mountain
6	7	8	3 Hawthurst Creek

4 Mesa
5 Collbran
6 Lands End
7 Mesa Lakes
8 Grand Mesa

ADJOINING QUADRANGLES

ROAD CLASSIFICATION

Expressway 	Local Connector 
Secondary Hwy	Local Road
Ramp 	4WD 

 Interstate Route	 US Route	 State Route
 FS Primary Route	 FS Passenger Route	 FS High Clearance Route

MOLINA, CO
2016

