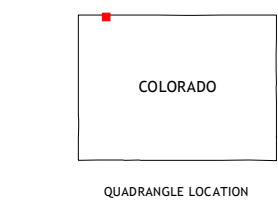


CONTOUR INTERVAL 20 FEET
NORTH AMERICAN VERTICAL DATUM OF 1988

This map was produced to conform with the
National Geospatial Program US Topo Product Standard, 2011.
A metadata file associated with this product is draft version 0.6.19












1	2	3	1 Powder Mountain
4		5	2 Rotten Springs
6	7	8	3 McPherson Springs

ADJOINING QUADRANGLES

4 Reservoir Draw
5 Bighole Butte
6 The Nipple
7 The Nipple SE
8 Mayberry Spring

ROAD CLASSIFICATION

Expressway		Local Connector	
Secondary Hwy		Local Road	
Ramp		4WD	

 Interstate Route  US Route  State Route

THE NIPPLE NE, CO
2016

