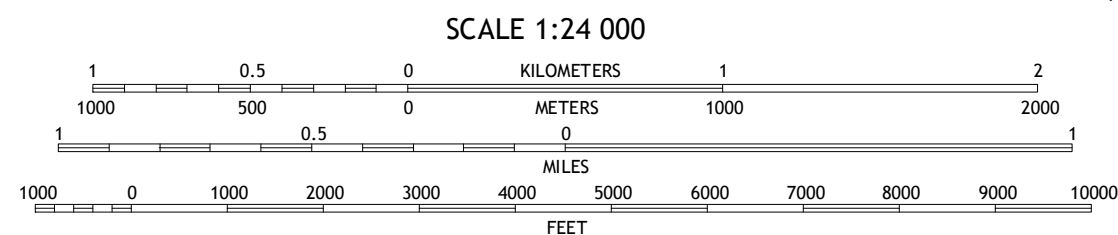
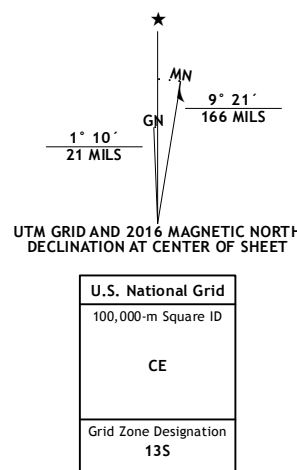
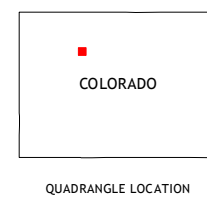


Imagery.....	NAIP, July	2013
Roads.....	U.S. Census Bureau,	2015 - 2016
Names.....	GNIS,	2016
Hydrography.....	National Hydrography Dataset,	2013
Contours.....	National Elevation Dataset,	2005
Boundaries.....	Multiple sources; see metadata file	1972 - 2016
Public Land Survey System.....	BLM,	2011
Wetlands.....	FWS National Wetlands Inventory	1977 - 2014



CONTOUR INTERVAL 40 FEET
NORTH AMERICAN VERTICAL DATUM OF 1988

This map was produced to conform with the
National Geospatial Program US Topo Product Standard, 2011.
A metadata file associated with this product is draft version 0.6.19










1	2	3	1 Trapper
4		5	2 Toponas
6	7	8	3 Lynx Pass

ADJOINING QUADRANGLES

- 4 Burns North
- 5 McCoy
- 6 Burns South
- 7 Castle Peak
- 8 State Bridge

ROAD CLASSIFICATION

Expressway		Local Connector	
Secondary Hwy		Local Road	
Ramp		4WD	

 Interstate Route  US Route  State Route

BLUE HILL, CO
2016

