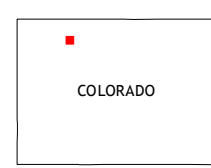




CONTOUR INTERVAL 40 FEET  
NORTH AMERICAN VERTICAL DATUM OF 1988




This map was produced to conform with the  
National Geospatial Program US Topo Product Standard, 2011.  
A metadata file associated with this product is draft version 0.6.19



### ROAD CLASSIFICATION

Expressway		Local Connector	
Secondary Hwy		Local Road	
Ramp		4WD	

	Interstate Route		US Route		State Route
---	------------------	---	----------	---	-------------

1	2	3	1 Rock Spring Gulch
4		5	2 Hooker Mountain
6	7	8	3 Wolf Mountain
			4 Hayden
			5 Milner
			6 Hayden Gulch
			7 Dunckley
			8 Rattlesnake Butte

ADJOINING QUADRANGLES

MOUNT HARRIS, CO  
2016

