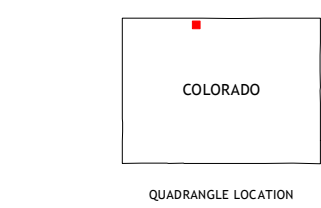


CONTOUR INTERVAL 20 FEET
NORTH AMERICAN VERTICAL DATUM OF 1988

This map was produced to conform with the
National Geospatial Program US Topo Product Standard, 2011.
A metadata file associated with this product is draft version 0.6.19












1	2	3	1 Pearl
4		5	2 Independence Mountain
6	7	8	3 Northgate

4 Boettcher Lake
5 Cowdrey
6 Pitchpine Mountain
7 Delaney Butte
8 Walden

ADJOINING QUADRANGLES

ROAD CLASSIFICATION

Expressway		Local Connector	
Secondary Hwy		Local Road	
Ramp		4WD	

	Interstate Route		US Route		State Route
---	------------------	---	----------	---	-------------

LAKE JOHN, CO
2016

