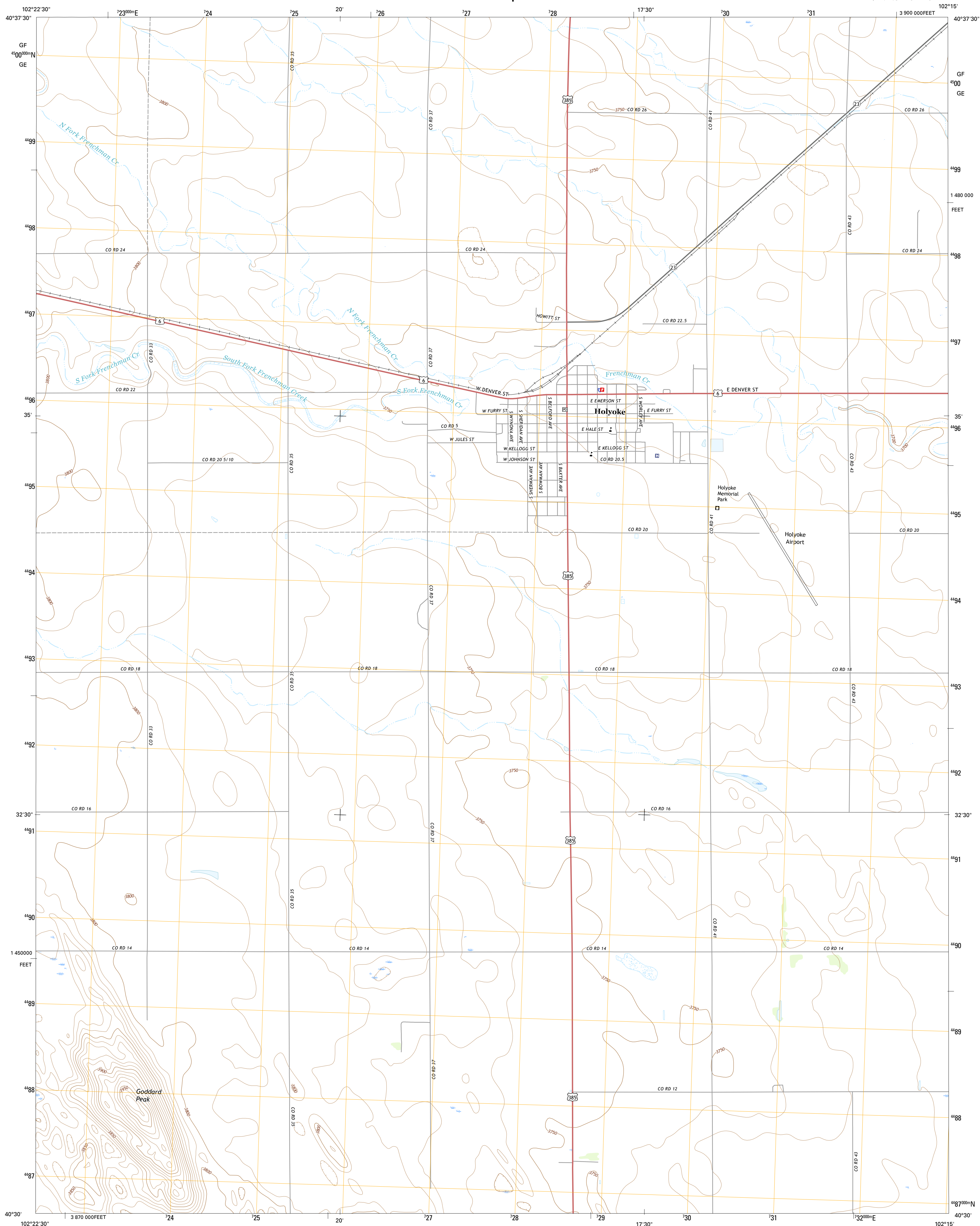




U.S. DEPARTMENT OF THE INTERIOR
U.S. GEOLOGICAL SURVEY



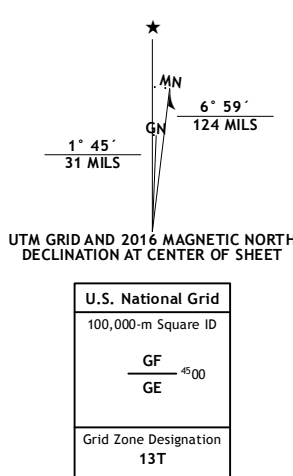
HOLYOKE QUADRANGLE
COLORADO-PHILLIPS CO.
7.5-MINUTE SERIES



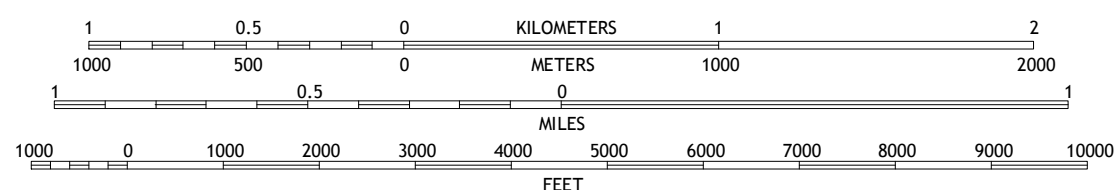
Produced by the United States Geological Survey
North American Datum of 1983 (NAD83)
World Geodetic System of 1984 (WGS84). Projection and
1 000-meter grid: Universal Transverse Mercator, Zone 13T
10 000-foot ticks: Colorado Coordinate System of 1983 (north
zone)

This map is not a legal document. Boundaries may be generalized for this map scale. Private lands within government reservations may not be shown. Obtain permission before entering private lands.

Imagery.....	NAIP	July	20
Roads.....	U.S. Census Bureau	2015	20
Names.....		GNIS	20
Hydrography.....	National Hydrography Dataset		20
Contours.....	National Elevation Dataset		20
Boundaries.....	Multiple sources; see metadata file	1972	20
Public Land Survey System.....		BLM	20
Wetlands.....	FWS National Wetlands Inventory	1977	20

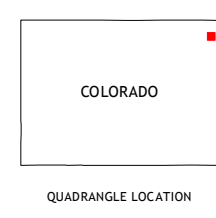


SCALE 1:24 000



CONTOUR INTERVAL 10 FEET
NORTH AMERICAN VERTICAL DATUM OF 1988

This map was produced to conform with the
US Geospatial Program US Topo Product Standard, 2011.
The data file associated with this product is draft version 0.6.19



ROAD CLASSIFICATION



1	2	3	1 Holyoke NW
4		5	2 Holyoke NE
6	7	8	3 Amherst

ADJOINING QUADRANGLES

- 4 Paoli
- 5 Amherst SW
- 6 Fiddler Peak
- 7 Wauneta NE
- 8 Alvin NW

HOLYOKE, CO
2016

