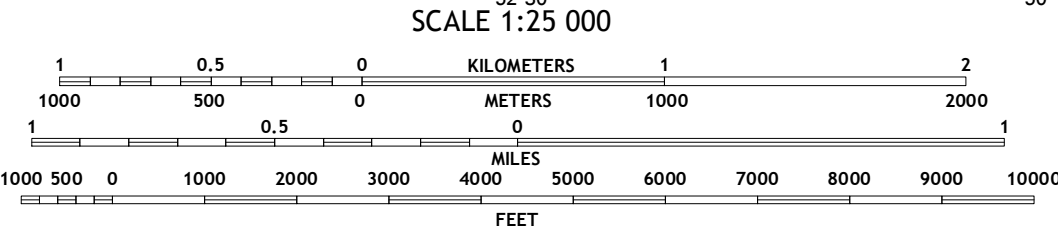


This map is not a legal document. Boundaries may be generalized for this map scale. Private lands within government reservations may not be shown. Obtain permission before entering private lands.

Imagery.....SPOTD, 2009 - 2010
Roads.....Alaska Dept. of Transportation, 2009
Names.....GMS, 2009
Hydrography.....National Hydrography Dataset, 2009
Contours.....National Elevation Dataset, 2009
Boundaries.....Multiple sources; see metadata file, 1950 - 2009
Public Land Survey System.....BLM, 2006 - 2009
Wetlands.....FWS National Wetlands Inventory 1977 - 2009








CONTOUR INTERVAL 10 FEET
NORTH AMERICAN VERTICAL DATUM OF 1988

This map was produced to conform with the
National Geospatial Program US Topo Product Standard, 2011.
A metadata file associated with this product is draft version 0.6.18



ROAD CLASSIFICATION

Expressway		Local Connector	
Secondary Hwy		Local Road	
Ramp		4WD	

 Interstate Route  US Route  State Route

			1 Howard Pass (A-4) SE and (A-4) SW
	2	3	2 Howard Pass (A-4) SE and (A-3) SW
4		5	3 Howard Pass (A-3) SW
			4 Ambler River (D-5) NE
			5 Ambler River (D-4) NE
6	7	8	6 Ambler River (D-5) SE
			7 Ambler River (D-4) SW
ADJOINING QUADRANGLES			8 Ambler River (D-4) SE

AMBLER RIVER D-4 NW, AK
2016

