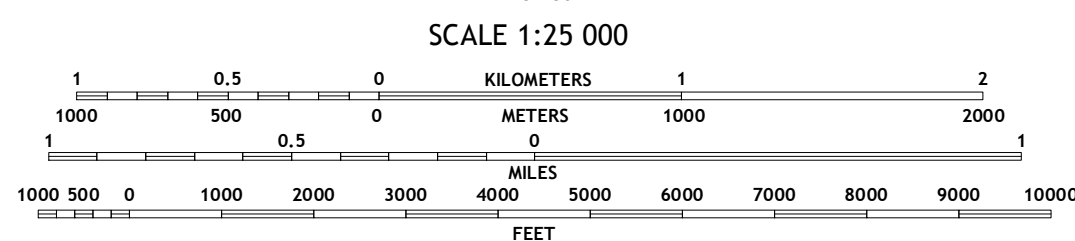
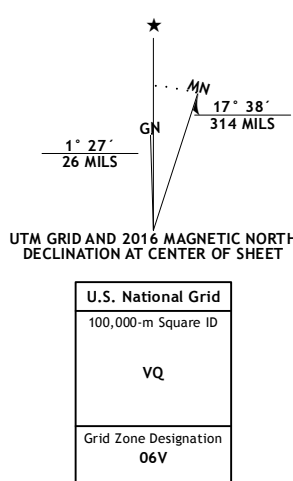


Imagery.....	SPOT®, 2009	2015
Roads.....	Alaska Dept. of Transportation,	2014
Names.....	GNIS,	2016
Hydrography.....	National Hydrography Dataset,	2010
Contours.....	National Elevation Dataset,	2012
Boundaries.....	Multiple sources; see metadata file,	1950 - 2016
Public Land Survey System.....	BLM,	2006 - 2008
Wetlands.....	FWS National Wetlands Inventory	1977 - 2014






CONTOUR INTERVAL 40 FEET
NORTH AMERICAN VERTICAL DATUM OF 1988

This map was produced to conform with the
National Geospatial Program US Topo Product Standard, 2011.
A metadata file associated with this product is draft version 0.6.18



ROAD CLASSIFICATION

Expressway		Local Connector	
Secondary Hwy		Local Road	
Ramp		4WD	

 Interstate Route  US Route  State Route

1	2	3	1 Talkeetna Mountains (D-4) SW
			2 Talkeetna Mountains (D-4) SE
4		5	3 Talkeetna Mountains (D-3) SW
			4 Talkeetna Mountains (C-4) NW
6	7	8	5 Talkeetna Mountains (C-3) NW
			6 Talkeetna Mountains (C-4) SE
			7 Talkeetna Mountains (C-4) SW
			8 Talkeetna Mountains (C-3) SW

ADJOINING QUADRANGLES

TALKEETNA MOUNTAINS C-4 NE, AK
2016

