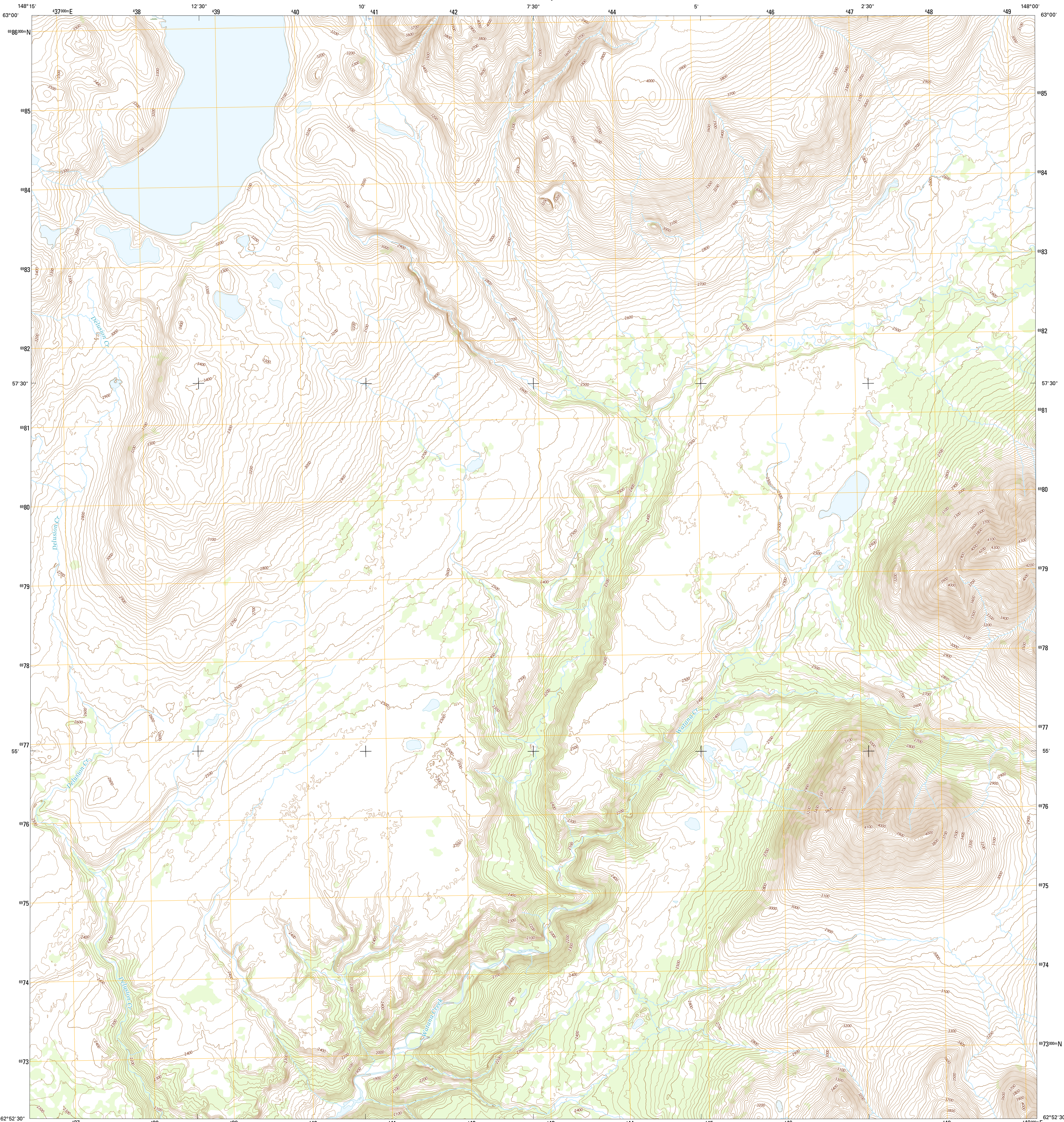




U.S. DEPARTMENT OF THE INTERIOR  
U.S. GEOLOGICAL SURVEY



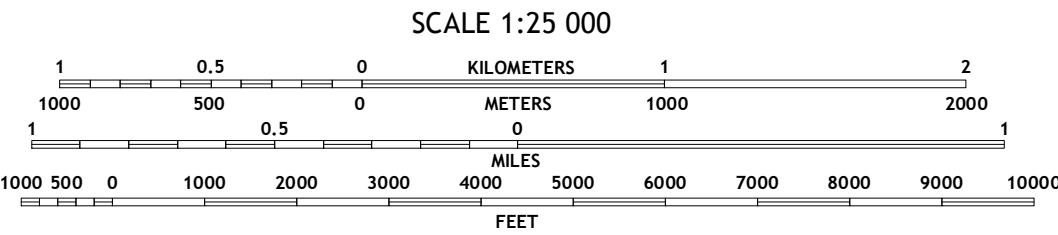
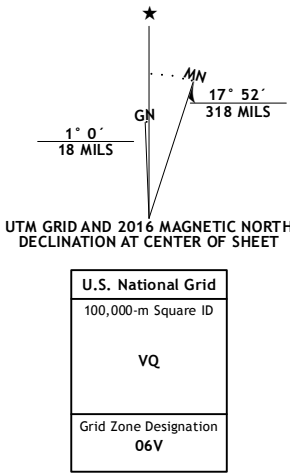
TALKEETNA MOUNTAINS D-3 NE QUADRANGLE  
ALASKA-MATANUSKA-SUSITNA BOROUGH  
7.5-MINUTE SERIES



Produced by the United States Geological Survey  
North American Datum of 1983 (NAD83)  
World Geodetic System of 1984 (WGS84) - Projection and  
1 000-meter grid; Universal Transverse Mercator, Zone 6V  
10 000-foot ticks; Alaska Coordinate System of 1983 (zone 4)

This map is not a legal document. Boundaries may be  
generalized for this map scale. Private lands within government  
reservations may not be shown. Obtain permission before  
entering private lands.

Image: SPOT, 2009 - 2015  
Roads: Alaska Dept. of Transportation, 2014  
Names: GNIS, 2016  
Hydrography: National Hydrography Dataset, 2010  
Contours: National Elevation Dataset, 2012  
Boundaries: Multiple sources; see metadata file, 1950 - 2016  
Public Land Survey System: BLM, 2006 - 2008  
Wetlands: FWS National Wetlands Inventory 1977 - 2014



ROAD CLASSIFICATION  
Expressway Local Connector  
Secondary Hwy Local Road  
Ramp 4WD  
Interstate Route US Route State Route

1	2	3	1 Healy (A-3) SW
			2 Healy (A-3) SE
			3 Healy (A-2) SW
4		5	4 Talkeetna Mountains (D-3) NW
			5 Talkeetna Mountains (D-2) NW
			6 Talkeetna Mountains (D-3) SW
6	7	8	7 Talkeetna Mountains (D-3) SE
			8 Talkeetna Mountains (D-2) SW

TALKEETNA MOUNTAINS D-3 NE, AK  
2016

