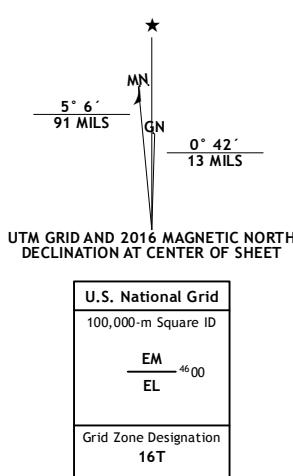


North American Datum of 1983 (NAD83)
World Geodetic System of 1984 (WGS84). Projection and
1 000-meter grid: Universal Transverse Mercator, Zone 16T
10 000-foot ticks: Indiana Coordinate System of 1983 (east zone)

This map is not a legal document. Boundaries may be generalized for this map scale. Private lands within government reservations may not be shown. Obtain permission before entering private lands.

Imagery.....	NAIP, September 2001	20
Roads.....	U.S. Census Bureau, 2015	20
Names.....	GNIS	20
Hydrography.....	National Hydrography Dataset	20
Contours.....	National Elevation Dataset	20
Boundaries.....	Multiple sources; see metadata file 1972	20
Public Land Survey System.....	BLM	20
Wetlands.....	FWS National Wetlands Inventory 1977	20





SCALE 1:24 000




CONTOUR INTERVAL 5 FEET
NORTH AMERICAN VERTICAL DATUM OF 1988

This map was produced to conform with the
US Geospatial Program US Topo Product Standard, 2011.
The file associated with this product is draft version 0.6.19



ROAD CLASSIFICATION

Expressway		Local Connector	
Secondary Hwy		Local Road	
Ramp		4WD	

 Interstate Route  US Route  State Route

1	2	3	1 Osceola
4		5	2 Elkhart
6	7	8	3 Bristol
			4 Wakarusa
			5 Goshen
			6 Nappanee West
			7 Nappanee East
			8 Milford

ADJOINING QUADRANGLES

FORAKER, IN
2016

