

This map is not a legal document. Boundaries may be generalized for this map scale. Private lands within government reservations may not be shown. Obtain permission before entering private lands.

Imagery.....NAIP, December 20  
Roads.....U.S. Census Bureau, 2015  
Names.....GNIS,  
Hydrography.....National Hydrography Dataset,  
Contours.....National Elevation Dataset,  
Boundaries.....Multiple sources; see metadata file 1972  
Public Land Survey System.....BLM,  
Wetlands.....FWS National Wetlands Inventory 1971 - 20

U.S. National Grid
100,000-m Square ID
DK
Grid Zone Designation
16T

**SCALE 1:24 000**

The graphic scale bar is divided into four units:

- KILOMETERS:** A horizontal bar with major ticks at 0, 0.5, 1, and 2. The segment from 0 to 1 is further divided into 1000 Meters.
- METERS:** A horizontal bar with major ticks at 0, 1000, and 2000.
- MILES:** A horizontal bar with major ticks at 0, 0.5, 1, and 1.5. The segment from 0 to 1 is further divided into 1600 Feet.
- FEET:** A horizontal bar with major ticks every 1000 feet, from 0 to 10000.

CONTOUR INTERVAL 10 FEET  
NORTH AMERICAN VERTICAL DATUM OF 1988

This map was produced to conform with the  
National Geospatial Program US Topo Product Standard, 2011.  
A metadata file associated with this product is draft version 0.6.19












1	2	3	1 Bismarck
4		5	2 West Lebanon
6	7	8	3 Williamsport

ADJOINING QUADRANGLES

- 4 Danville NE
- 5 Stone Bluff
- 6 Danville SE
- 7 Perrysville
- 8 Veedersburg

**ROAD CLASSIFICATION**

Expressway		Local Connector	
Secondary Hwy		Local Road	
Ramp		4WD	

 Interstate Route     US Route     State Route

COVINGTON, IN  
2016

