

CONTOUR INTERVAL 10 FEET  
NORTH AMERICAN VERTICAL DATUM OF 1988




This map was produced to conform with the  
National Geospatial Program US Topo Product Standard, 2011.  
A metadata file associated with this product is draft version 0.6.19



### ROAD CLASSIFICATION

Expressway		Local Connector	
Secondary Hwy		Local Road	
Ramp		4WD	

	Interstate Route		US Route		State Route
---	------------------	---	----------	---	-------------

1	2	3	1 Mooresville West
			2 Mooresville East
4		5	3 Bargserville
			4 Martinsville
6	7	8	5 Trafalgar
			6 Hindustan
			7 Morgantown
			8 Beanblossom

COPE, IN  
2016

