





CONTOUR INTERVAL 10 FEET  
NORTH AMERICAN VERTICAL DATUM OF 1988




This map was produced to conform with the  
National Geospatial Program US Topo Product Standard, 2011.  
A metadata file associated with this product is draft version 0.6.19



1	2	3	1 Pemberton
4		5	2 Browns Mills
6	7	8	3 Whiting
			4 Indian Mills
			5 Woodmansie
			6 Atsion
			7 Jenkins
			8 Oswego Lake

### ROAD CLASSIFICATION

Expressway		Local Connector	
Secondary Hwy		Local Road	
Ramp		4WD	

 Interstate Route     US Route     State Route

CHATSWORTH, NJ  
2016