



U.S. DEPARTMENT OF THE INTERIOR
U. S. GEOLOGICAL SURVEY

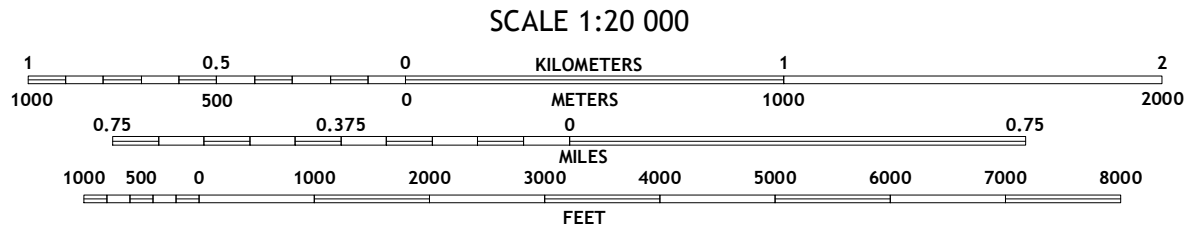
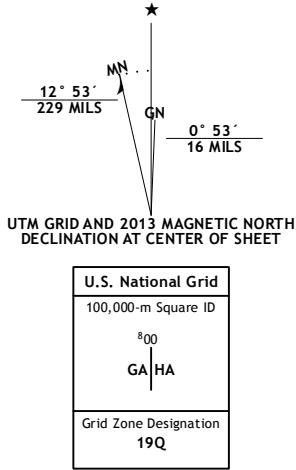


NARANJITO QUADRANGLE
PUERTO RICO
7.5-MINUTE SERIES

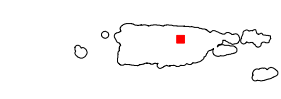


Produced by the United States Geological Survey
North American Datum of 1983 (NAD83)
World Geodetic System of 1984 (WGS84), Projection and
1 000-meter grid: Universal Transverse Mercator, Zone 19Q

Imagery.....U.S. Army Corps of Engineers, 2011
Roads.....©2006-2012 TomTom
Names.....©2006-2012 TomTom
Hydrography.....©2006-2012 TomTom
Contours.....National Elevation Dataset, 2010
Boundaries.....Census, BWC, ISC, USGS, 1972 - 2012
Public Land Survey System.....BLM, 2006 - 2008



CONTOUR INTERVAL 20 FEET
DATUM: N. & LOCAL MEAN SEA LEVEL
This map was produced to conform with the
National Geospatial Program US Topo Product Standard, 2011.
A metadata file associated with this product is draft version 0.6.13



PUERTO RICO and the U.S. VIRGIN ISLANDS
QUADRANGLE LOCATION

1	2	3
4	5	6
7	8	9

1 Vega Alta
2 Bayamón
3 San Juan
4 Comerio
5 Aguas Buenas
6 Barranquitas
7 Comerio
8 Caguas

ROAD CLASSIFICATION	
Expressway	Local Connector
Secondary Hwy	Local Road
Ramp	4WD
Interstate Route	US Route
	State Route

NARANJITO, PR
2013

