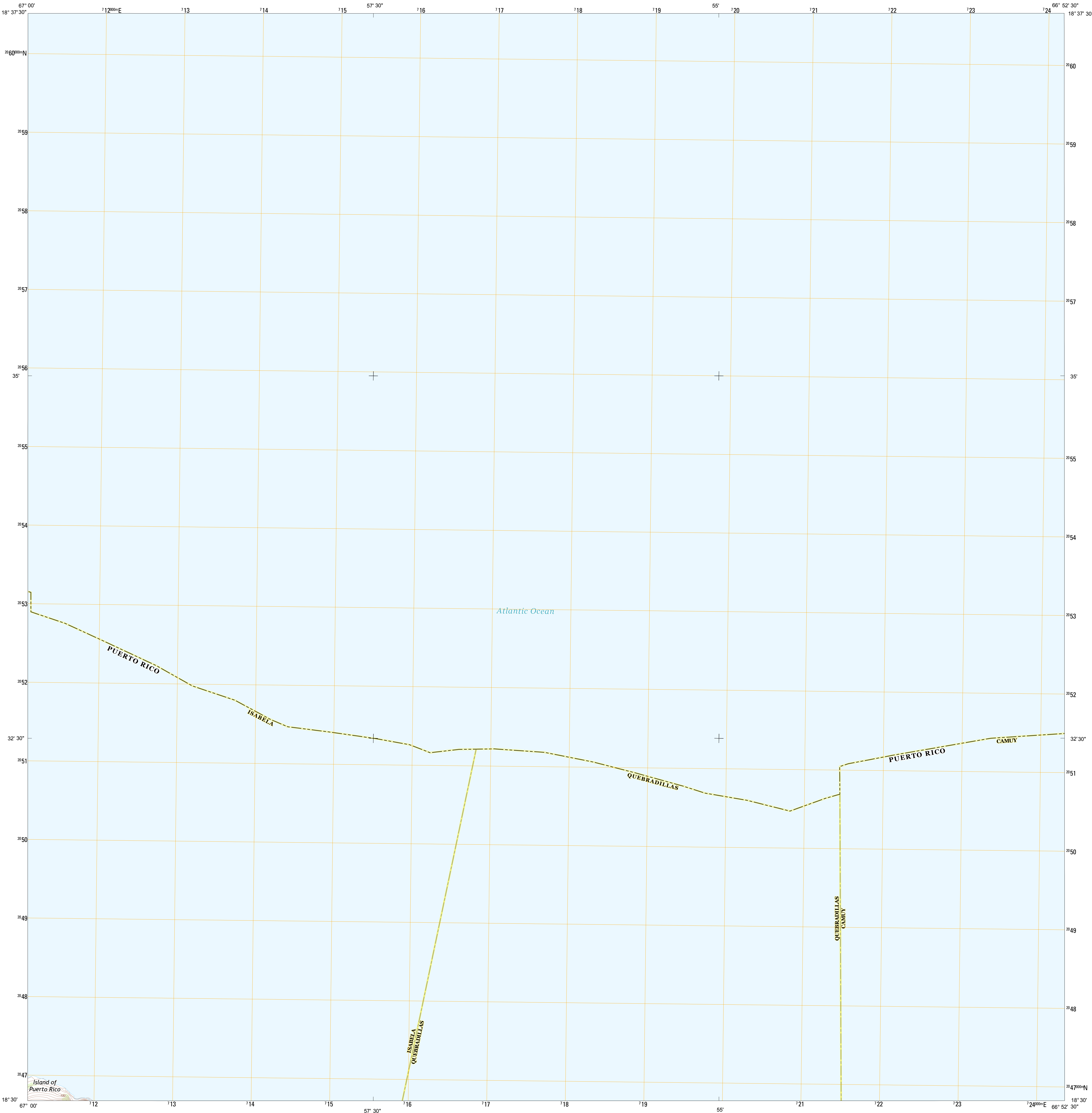




U.S. DEPARTMENT OF THE INTERIOR  
U. S. GEOLOGICAL SURVEY

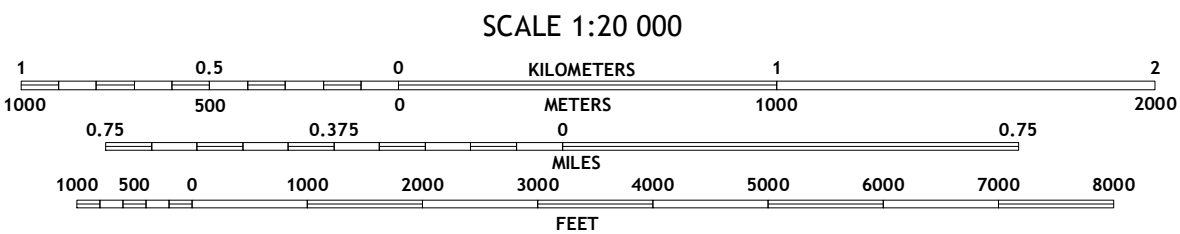
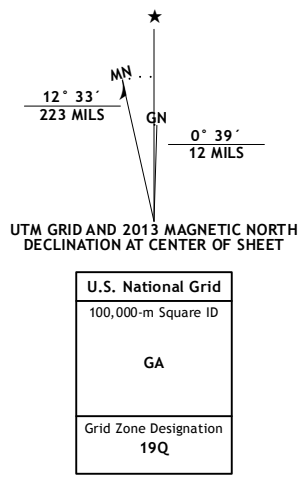


QUEBRADILLAS OE N QUADRANGLE  
PUERTO RICO  
7.5-MINUTE SERIES

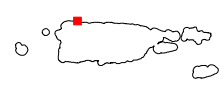


Produced by the United States Geological Survey  
North American Datum of 1983 (NAD83)  
World Geodetic System of 1984 (WGS84). Projection and  
1 000-meter grid: Universal Transverse Mercator, Zone 19Q

Imagery.....U.S. Army Corps of Engineers, 2011  
Roads.....©2006-2012 TomTom  
Names.....GNIS, 2013  
Hydrography.....National Hydrography Dataset, 2011  
Contours.....National Elevation Dataset, 2010  
Boundaries.....Census, BWC, IBC, USGS, 1972 - 2012  
Public Land Survey System.....BLM, 2006 - 2008



CONTOUR INTERVAL 30 FEET  
DATUM IS LOCAL MEAN SEA LEVEL  
This map was produced to conform with the  
National Geospatial Program US Topo Product Standard, 2011.  
A metadata file associated with this product is draft version 0.6.13



PUERTO RICO and the U.S. VIRGIN ISLANDS  
QUADRANGLE LOCATION

|    |    |    |   |
|----|----|----|---|
| 1  | 2  | 3  | 1 |
| 4  | 5  | 6  | 2 |
| 7  | 8  | 9  | 3 |
| 10 | 11 | 12 | 4 |
| 13 | 14 | 15 | 5 |
| 16 | 17 | 18 | 6 |
| 19 | 20 | 21 | 7 |
| 22 | 23 | 24 | 8 |

ADJOINING QUADRANGLES

| ROAD CLASSIFICATION |                 |
|---------------------|-----------------|
| Expressway          | Local Connector |
| Secondary Hwy       | Local Road      |
| Route               | 4WD             |
| Interstate Route    | US Route        |
|                     | State Route     |

QUEBRADILLAS OE N, PR  
2013

