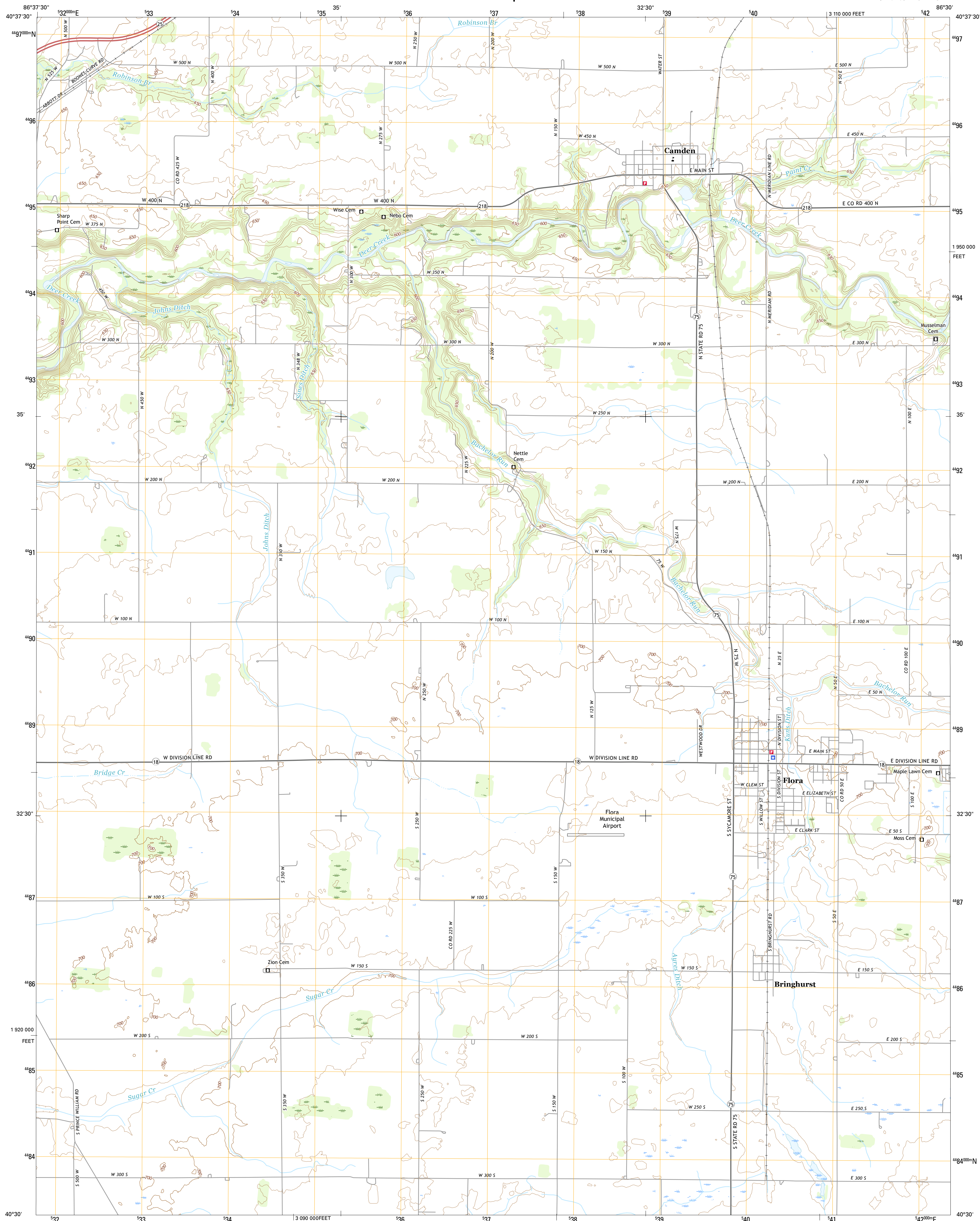




U.S. DEPARTMENT OF THE INTERIOR
U.S. GEOLOGICAL SURVEY



FLORA QUADRANGLE
INDIANA-CARROLL CO.
7.5-MINUTE SERIES

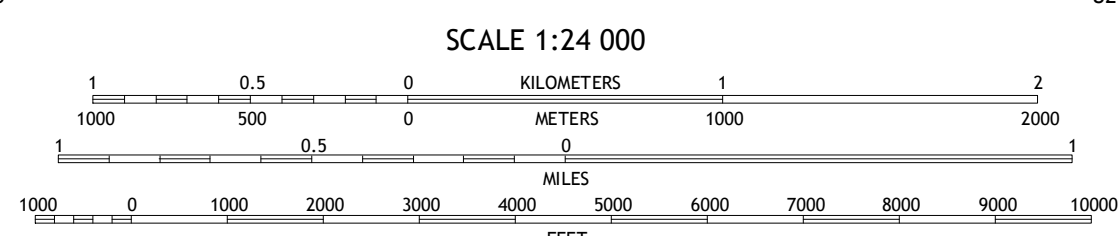
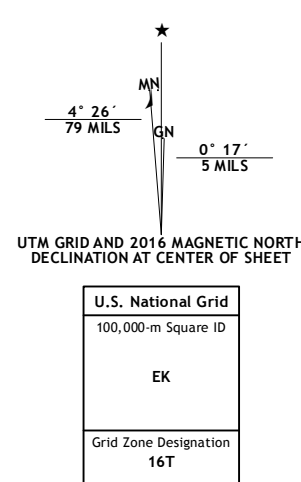


Produced by the United States Geological Survey

Northern American Datum of 1983 (NAD83) Projection and
World Geodetic System of 1984 (WGS84) 1:500,000 scale
1:500,000 scale ticks: Universal Transverse Meridian, Zone 16T
1:500,000 scale ticks: Indiana Coordinate System of 1983 (west
zone)

This map is not a legal document. Boundaries may be
generalized for this map scale. Private lands within government
reservations may not be shown. Obtain permission before
entering private lands.

Imagery.....NAPL, December 2015
Base.....U.S. Census Bureau, 2015
Names.....GNIS, 2015
Hydrography.....National Hydrography Dataset,
Contours.....National Elevation Dataset,
Boundaries.....Multiple sources; see metadata file 1972-
2015
Wetlands.....FWS National Wetlands Inventory 1977-2015



CONTOUR INTERVAL 10 FEET
NORTH AMERICAN VERTICAL DATUM OF 1988

This map was produced to conform with the
National Geospatial Program US Topo Product Standard, 2011.
A metadata file associated with this product is draft version 0.6.19






1	2	3
4		5
6	7	8

ADJOINING QUADRANGLES

- 1 Yeoman
- 2 Burrows
- 3 Clymers
- 4 Delphi
- 5 Deer Creek
- 6 Pyrmont
- 7 Rossville
- 8 Burlington

ROAD CLASSIFICATION

Expressway		Local Connector	
Secondary Hwy		Local Road	
Ramp		4WD	

 Interstate Route  US Route  State Route

FLORA, IN
2016

