

CONTOUR INTERVAL 10 FEET
NORTH AMERICAN VERTICAL DATUM OF 1988

This map was produced to conform with the
National Geospatial Program US Topo Product Standard, 2011.
A metadata file associated with this product is draft version 0.6.19








1	2	3
4		5
6	7	8

ADJOINING QUADRANGLES

- 1 Logansport
- 2 Twelve Mile
- 3 Peru
- 4 Anoka
- 5 Bunker Hill
- 6 Young America
- 7 Galveston
- 8 Miami

ROAD CLASSIFICATION

Expressway		Local Connector	
Secondary Hwy		Local Road	
Ramp		4WD	

 Interstate Route  US Route  State Route

ONWARD, IN
2016

