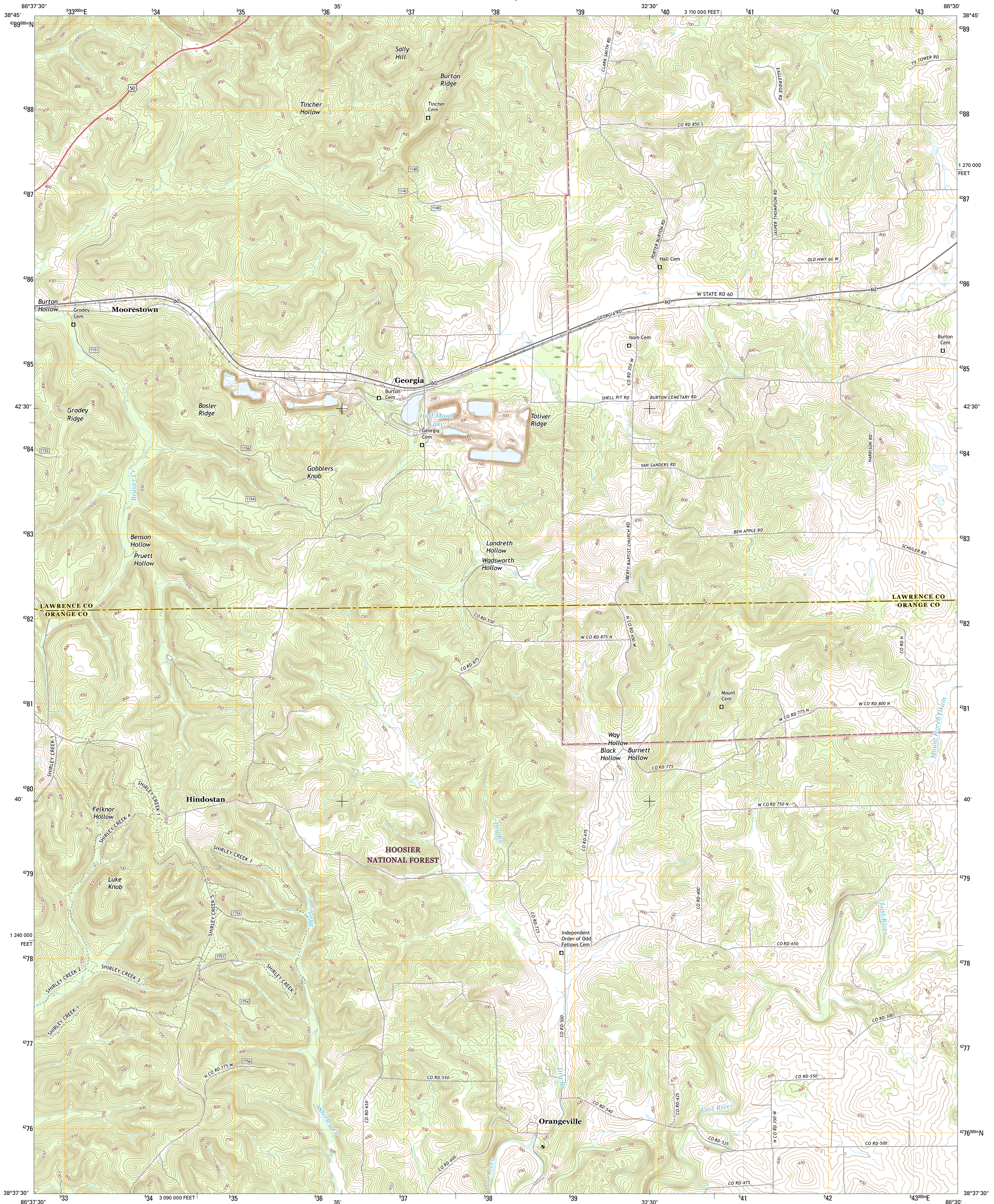




U.S. DEPARTMENT OF THE INTERIOR
U.S. GEOLOGICAL SURVEY



GEORGIA QUADRANGLE
INDIANA
7.5-MINUTE SERIES

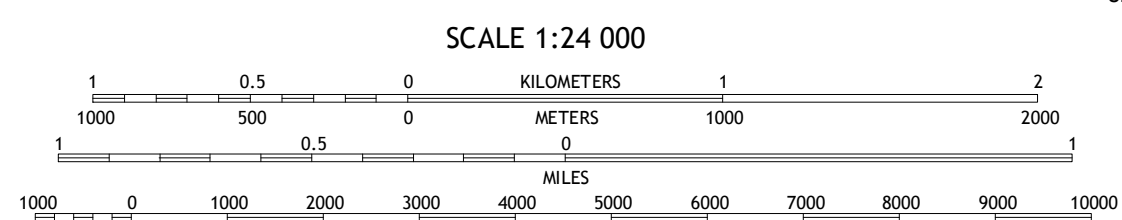
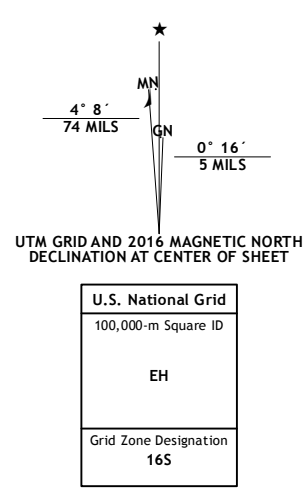


Produced by the United States Geological Survey

North American Datum of 1983 (NAD83)
World Geodetic System of 1984 (WGS84). Projection and
1 000-meter grid; Universal Transverse Mercator, Zone 16S
10 000-foot ticks; Indiana Coordinate System of 1983 (west
zone).

This map is not a legal document. Boundaries may be
generalized for this map scale. Private lands within government
reservations may not be shown. Obtain permission before
entering private lands.

Imagery.....NAIP, December 2014
Roads.....U.S. Census Bureau, 2015
Roads within U.S. Forest Service Lands.....FSTopo
Data.....with limited Forest Service updates, 2012
Names.....GNS, 2016
Hydrography.....National Hydrography Dataset, 2014
Contours.....National Elevation Dataset, 2014
Boundaries.....Road sources; see metadata file 1072
.....BLM, 2015
Wetlands.....FWS National Wetlands Inventory 1977 - 2014



CONTOUR INTERVAL 10 FEET
NORTH AMERICAN VERTICAL DATUM OF 1988

This map was produced to conform with the
National Geospatial Program US Topo Product Standard, 2011.
A metadata file associated with this product is draft version 0.6.19















1	2	3
4		5
6	7	8

ADJOINING QUADRANGLES

- 1 Williams
- 2 Bedford We
- 3 Bedford East
- 4 Huron
- 5 Mitchell
- 6 Hillham
- 7 French Lick
- 8 Paoli

ROAD CLASSIFICATION

Expressway		Local Connector	
Secondary Hwy		Local Road	
Ramp		4WD	
 Interstate Route	 US Route	 State Route	
 FS Primary Route	 FS Passenger Route	 FS High Clearance Route	

Check with local Forest Service unit
for current travel conditions and restrictions.

GEORGIA, IN
2016

