

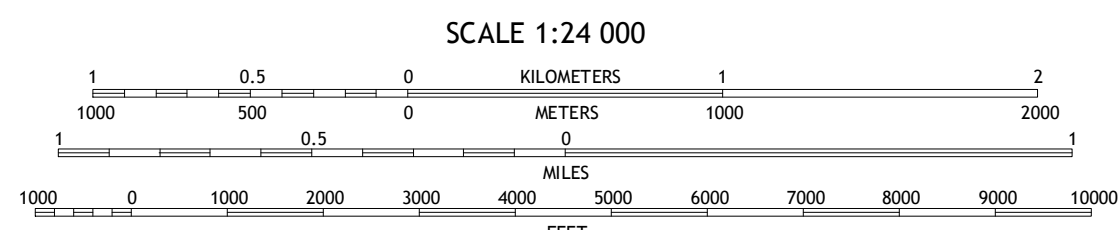
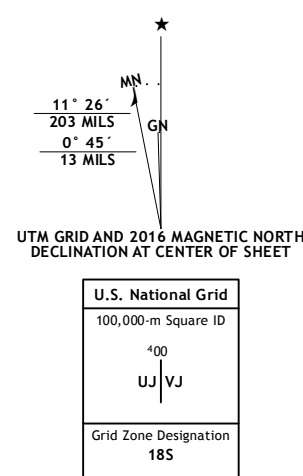
Produced by the United States Geological Survey

North American Datum of 1983 (NAD83)
World Geodetic System of 1984 (WGS84). Projection and
1 000-metre grid; Universal Transverse Mercator, Zone 18
10 000-foot ticks; Maryland Coordinate System of 1983

This map is not a legal document. Boundaries may be
generalized for this map scale. Private lands within government
reservations may not be shown. Obtain permission before
entering private lands.

Imagery.....NAIP, September 20
Roads.....U.S. Census Bureau, 2015
Names.....GNIS, 20
Hydrography.....National Hydrography Dataset, 19
Contours.....National Elevation Dataset, 19
Boundaries.....Multiple sources; see metadata file 1972 20

Wetlands.....FWS National Wetlands Inventory 1977 20



CONTOUR INTERVAL 20 FEET
NORTH AMERICAN VERTICAL DATUM OF 1988

This map was produced to conform with the
National Geospatial Program US Topo Product Standard, 2011.
A metadata file associated with this product is draft version 0.6.19












1	2	3
4		5
6	7	8

ADJOINING QUADRANGLES

- 1 Bel Air
- 2 Aberdeen
- 3 Havre De Grace
- 4 Edgewood
- 5 Spesutie
- 6 Gunpowder Neck
- 7 Hanesville
- 8 Betterton

ROAD CLASSIFICATION

Expressway		Local Connector	
Secondary Hwy		Local Road	
Ramp		4WD	

	Interstate Route		US Route		State Route
---	------------------	---	----------	---	-------------

PERRYMAN, MD
2016

