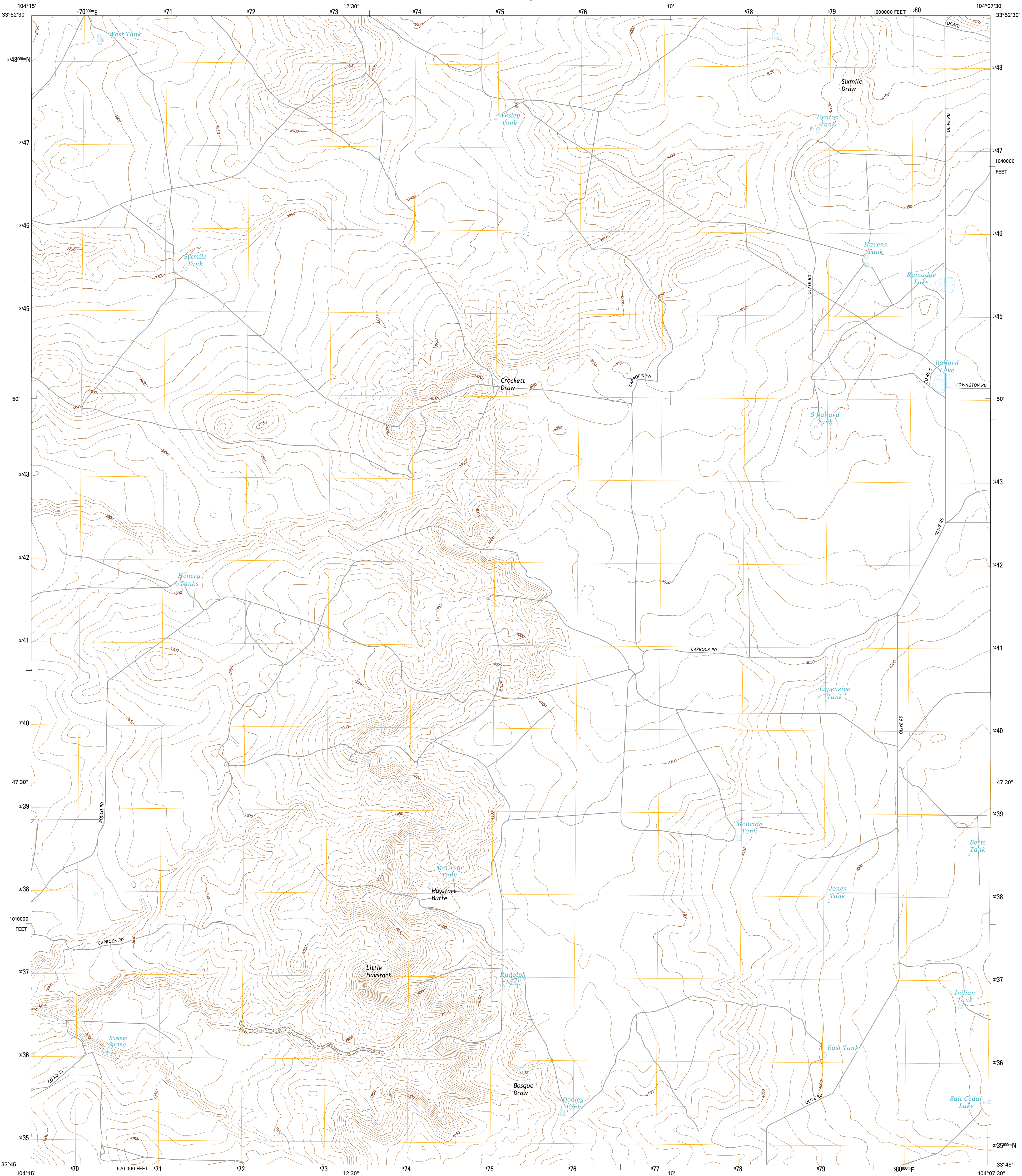




U.S. DEPARTMENT OF THE INTERIOR  
U.S. GEOLOGICAL SURVEY



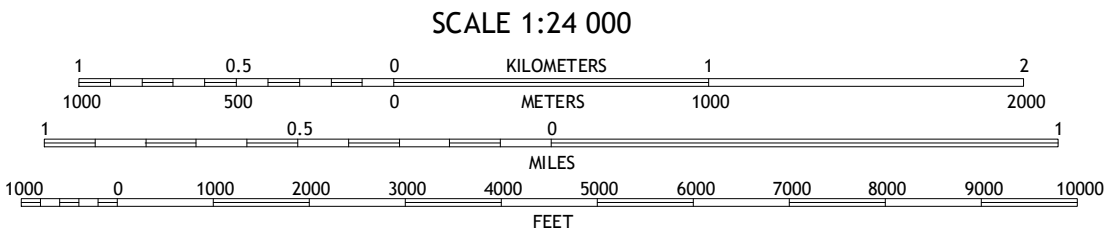
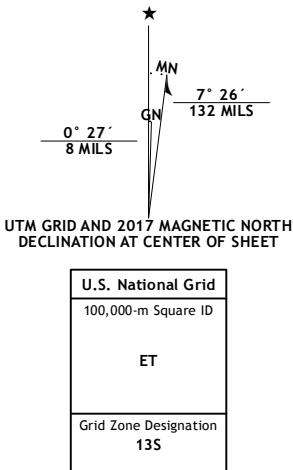
HAYSTACK BUTTE QUADRANGLE  
NEW MEXICO-CHAVES CO.  
7.5-MINUTE SERIES



**Produced by the United States Geological Survey**  
North American Datum of 1983 (NAD83)  
World Geodetic System of 1984 (WGS84), Projection and  
1 000-meter grid: Universal Transverse Mercator, Zone 13S  
10 000-foot ticks: New Mexico Coordinate System of 1983 (east zone)

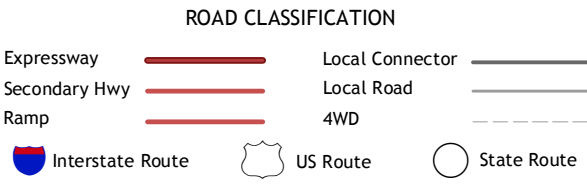
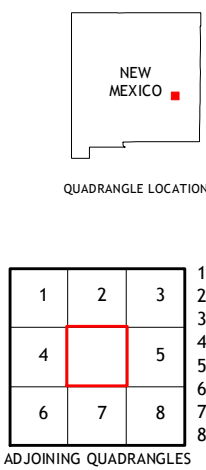
This map is not a legal document. Boundaries may be generalized for this map scale. Private lands within government reservations may not be shown. Obtain permission before entering private lands.

Imagery.....	NAIP	September	2014
Roads.....	U.S. Census Bureau	2015	2016
Names.....	GNIS		2016
Hydrography.....	National Hydrography Dataset		2014
Contours.....	National Elevation Dataset		1999
Boundaries.....	Multiple sources; see metadata file		1972 - 2016
Public Land Survey System.....	BLM		2016
Wetlands.....	FWS National Wetlands Inventory	1977 -	2014



CONTOUR INTERVAL 10 FEET  
NORTH AMERICAN VERTICAL DATUM OF 1988

This map was produced to conform with the  
National Geospatial Program US Topo Product Standard, 2011.  
A metadata file associated with this product is draft version 0.6.19



HAYSTACK BUTTE, NM  
2017

