

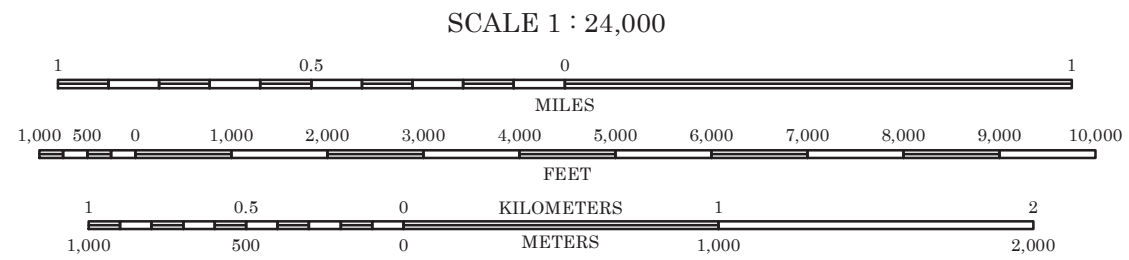

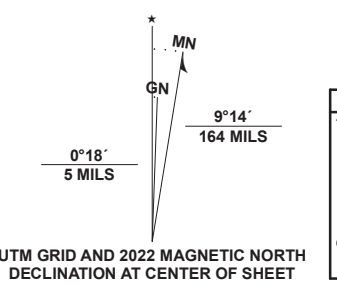
Produced by the USDA Forest Service.  
 North American Datum of 1983 (NAD 83).  
 Projection and 1,000-meter ties: Universal Transverse Mercator, zone 12.

Full Revision of Forest Service lands 2010  
 Updates to Transportation 2010  
 Updates to Boundaries 2010

Non-National Forest System lands within the National Forest as of 2010.  
 Inholdings may exist in other National or State reservations.

This is not a legal document. Public lands are subject to change and leasing, and may have access restrictions. Not all roads and trails on this map are open to motor vehicle use. Check with appropriate officials and obtain appropriate regulatory maps and information. Obtain permission before entering private lands.

This map product uses the most current data available in the USDA Forest Service cartographic database. Modifications, updates, and corrections may be made at any time. Print quality is determined by the output device used when producing a hardcopy product.



**MOTOR VEHICLE USE MAP (MVUM)**  
 The MVUM is a legal enforceable document that identifies the roads, trails, and areas where motor vehicle use is allowed in a Forest Service administrative unit or ranger district. MVUMs are reissued each year. It is the responsibility of motor vehicle users to acquire the current MVUM. MVUMs are available FREE at Forest Service offices and at [www.fs.fed.us/recreation/programs/ohv/ohv\\_maps.shtml](http://www.fs.fed.us/recreation/programs/ohv/ohv_maps.shtml)

County	Area	Color
Pima	Miller	Light Blue
Santa Cruz	Happy Valley	Light Green
Santa Cruz	Wilderness	Light Yellow
Pima	Gallatin	Light Purple
Pima	Gallatin	Light Orange

Highway/Road	Symbol
Interstate	Red shield with white border
U.S. Highway	Red shield with white border
State Highway	Red shield with white border
County Road	Red shield with white border
National Forest, suitable for passenger cars	Red shield with white border
National Forest, suitable for high clearance vehicles	Red shield with white border
National Forest Trail	Red shield with white border
Highway, Unspecified	Red line
Road, Paved	Red line with black border
Road, Gravel	Red line with black border
Road, Dirt	Red line with black border
Unimproved Road, Closed	Red line with black border
Trail	Red line with black border
Game Barrier	Red line with black border
Check with local Forest Service unit for current travel conditions and restrictions	Red line with black border

This product generated and downloaded on 2/10/2023  
**HAPPY VALLEY, AZ (FSTOPO LEGACY)**