

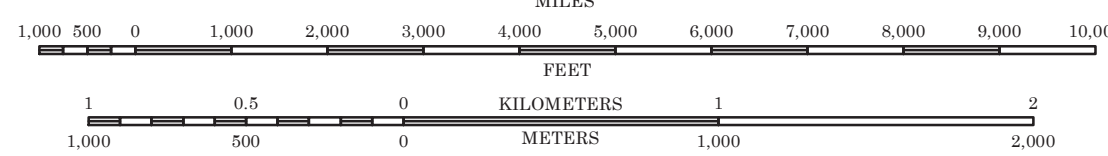

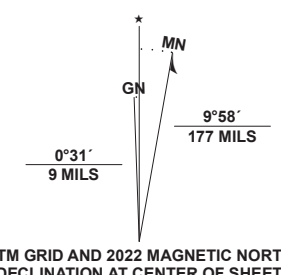
Produced by the USDA Forest Service. North American Datum of 1983 (NAD 83). Projection and 1,000-meter ties: Universal Transverse Mercator, zone 12.

Full Revision of Forest Service lands 2007
Updates to Transportation 2007
Updates to Boundaries 2007

Non-National Forest System lands within the National Forest as of 2007. Inholdings may exist in other National or State reservations.

This is not a legal document. Public lands are subject to change and leasing, and may have access restrictions. Not all roads and trails on this map are open to motor vehicle use. Check with appropriate officials and obtain appropriate regulatory maps and information. Obtain permission before entering private lands.

This map product uses the most current data available in the USDA Forest Service cartographic database. Modifications, updates, and corrections may be made at any time. Print quality is determined by the output device used when producing a hardcopy product.



MOTOR VEHICLE USE MAP (MVUM)
The MVUM is a legal enforceable document that identifies the roads, trails, and areas where motor vehicle use is allowed in a Forest Service administrative unit or ranger district. MVUMs are reissued each year. It is the responsibility of motor vehicle users to acquire the current MVUM. MVUMs are available FREE at Forest Service offices and at www.fs.fed.us/recreation/programs/ohv/ohv_maps.shtml



County	Highway	Color
Daisy Mountain	101	Red
New River Mesa	102	Red
Humboldt Mountain	103	Red
New River SE	104	Red
Cave Creek	105	Red
Wildcat Hill	106	Red
Union Hills	107	Red
Curry Corner	108	Red
McDowell Peak	109	Red

Highway Type	Symbol
Interstate	Thick red line with blue and red borders
U.S. Highway	Red line with blue and red borders
State Highway	Red line with blue border
County Road	Red line
National Forest, suitable for passenger cars	Red line with blue border
National Forest, suitable for high clearance vehicles	Red line with blue border and red dots
National Forest Trail	Red line with blue border and red dots
Highway	Red line
Road, Unspecified	Red line
Road, Paved	Red line with blue border
Road, Gravel	Red line with blue border and red dots
Road, Dirt	Red line with blue border and red dots
Unimproved Road	Red line with blue border and red dots
Road, Closed	Red line with blue border and red dots
Trail	Red line with blue border and red dots
Game Barrier	Red line with blue border and red dots
Check with local Forest Service unit for current travel conditions and restrictions	Red line with blue border and red dots

This product generated and downloaded on 1/20/2023