


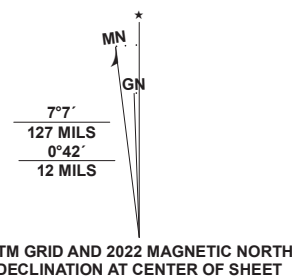
Produced by the USDA Forest Service. North American Datum of 1983 (NAD 83). Projection and 1,000-meter ties: Universal Transverse Mercator, zone 17.

Full Revision of Forest Service lands 2009  
Updates to Transportation 2013  
Updates to Boundaries 2009

Non-National Forest System lands within the National Forest as of 2011. Inholdings may exist in other National or State reservations.

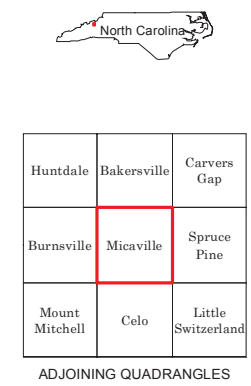
This is not a legal document. Public lands are subject to change and leasing, and may have access restrictions. Not all roads and trails on this map are open to motor vehicle use. Check with appropriate officials and obtain appropriate regulatory maps and information. Obtain permission before entering private lands.

This map product uses the most current data available in the USDA Forest Service cartographic database. Modifications, updates, and corrections may be made at any time. Print quality is determined by the output device used when producing a hardcopy product.



**MOTOR VEHICLE USE MAP (MVUM)**

The MVUM is a legal enforceable document that identifies the roads, trails, and areas where motor vehicle use is allowed in a Forest Service administrative unit or ranger district. MVUMs are reissued each year. It is the responsibility of motor vehicle users to acquire the current MVUM. MVUMs are available FREE at Forest Service offices and at [www.fs.fed.us/recreation/programs/ab/vohv\\_maps.shtml](http://www.fs.fed.us/recreation/programs/ab/vohv_maps.shtml)



Huntlake	Bakersville	Carvers Gap
Burnsville	Mineville	Spruce Pine
Mount Mitchell	Celo	Little Switzerland

ADJOINING QUADRANGLES

**HIGHWAYS AND ROADS**

Interstate	5	Highway	10
U.S.	105	Road, Unspecified	10
State	79	Road, Paved	10
County	6	Road, Gravel	10
National Forest, suitable for passenger cars	105	Road, Dirt	10
National Forest, suitable for high clearance vehicles	80	Unimproved	10
National Forest Trail	384	Road, Closed	10
		Trail	10
		Game Barrier	10
		Check with local Forest Service unit for current travel conditions and restrictions	10

This product generated and downloaded on 1/10/2023