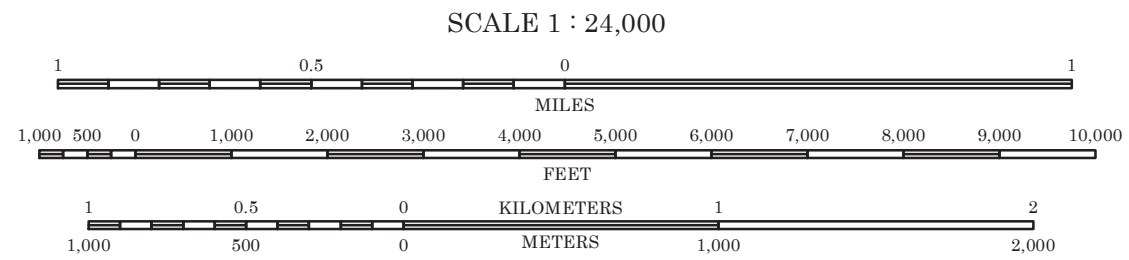
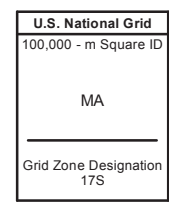
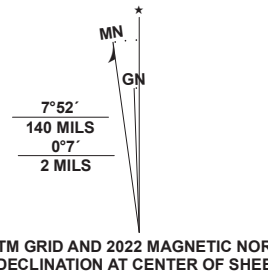


Produced by the USDA Forest Service.  
 North American Datum of 1983 (NAD 83).  
 Projection and 1,000-meter ties: Universal Transverse Mercator, zone 17.  
 Full Revision of Forest Service lands 1979  
 Updates to Transportation 1979  
 Updates to Boundaries 1979

Non-National Forest System lands within the National Forest as of 2011.  
 Inholdings may exist in other National or State reservations.

This is not a legal document. Public lands are subject to change and leasing, and may have access restrictions. Not all roads and trails on this map are open to motor vehicle use. Check with appropriate officials and obtain appropriate regulatory maps and information. Obtain permission before entering private lands.

This map product uses the most current data available in the USDA Forest Service cartographic database. Modifications, updates, and corrections may be made at any time. Print quality is determined by the output device used when producing a hardcopy product.



**MOTOR VEHICLE USE MAP (MVUM)**  
 The MVUM is a legal enforceable document that identifies the roads, trails, and areas where motor vehicle use is allowed in a Forest Service administrative unit or ranger district. MVUMs are reissued each year. It is the responsibility of motor vehicle users to acquire the current MVUM. MVUMs are available FREE at Forest Service offices and at [www.fs.fed.us/recreation/programs/ohv/ohv\\_maps.shtml](http://www.fs.fed.us/recreation/programs/ohv/ohv_maps.shtml)

Cedar Springs	Speedwell	Cripple Creek
Middle Fox Creek	Elk Creek	Brewerpatch Mountain
Monk of Wilson	Sparta West	Sparta East

HIGHWAYS AND ROADS	
Interstate	5
U.S.	105
State	79
County	6
National Forest, suitable for passenger cars	105 80
National Forest, suitable for high clearance vehicles	105 80
National Forest Trail	384
Highway	5
Road, Unspecified	105
Road, Paved	79
Road, Gravel	6
Road, Dirt	105 80
Unimproved Road, Closed	105 80
Trail	384
Game Barrier	105 80
Check with local Forest Service unit for current travel conditions and restrictions	105 80

This product generated and downloaded on 1/10/2023