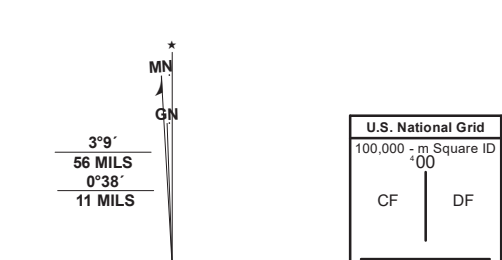


Produced by the USDA Forest Service.
 North American Datum of 1983 (NAD 83).
 Projection and 1,000-meter ties: Universal Transverse Mercator, zone 16.
 Full Revision of Forest Service lands 1981
 Updates to Transportation 2013
 Updates to Boundaries 1981

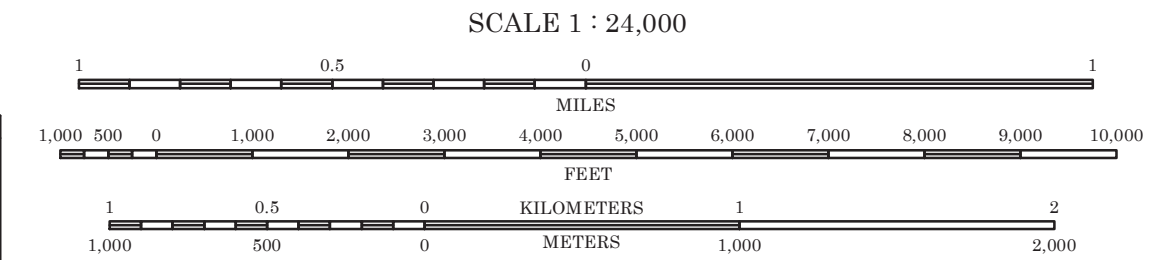
Non-National Forest System lands within the National Forest as of 1981.
 Inholdings may exist in other National or State reservations.

This is not a legal document. Public lands are subject to change and leasing, and may have access restrictions. Not all roads and trails on this map are open to motor vehicle use. Check with appropriate officials and obtain appropriate regulatory maps and information. Obtain permission before entering private lands.

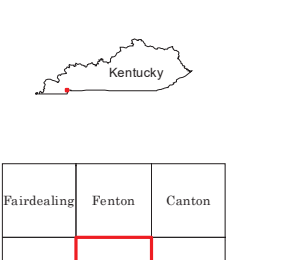


U.S. National Grid
 100,000 Square Feet
 CF DF
 Grid Zone Designation 16S

USDA is an equal opportunity provider, employer, and lender



MOTOR VEHICLE USE MAP (MVUM)
 The MVUM is a legal enforceable document that identifies the roads, trails, and areas where motor vehicle use is allowed in a Forest Service administrative unit or ranger district. MVUMs are reissued each year. It is the responsibility of motor vehicle users to acquire the current MVUM. MVUMs are available FREE at Forest Service offices and at www.fs.fed.us/recreation/programs/obvohv_maps.shtml



| Pairing | Section | County |
|---------|-------------|--------|
| Blue | Rushing Bay | Linton |
| Green | New Concord | Hamlin |
| Red | Tharpe | |

ADJOINING QUADRANGLES

HIGHWAYS AND ROADS

| | | | |
|--|-----|---|----------------------------------|
| Interstate..... | 5 | Highway..... | Red line |
| U.S. | 105 | Road, Unspecified..... | Black line |
| State..... | 78 | Road, Paved..... | Double black line |
| County..... | 6 | Road, Gravel..... | Thin black line |
| National Forest, suitable for passenger cars..... | 105 | Road, Dirt..... | Thin black line with dashes |
| National Forest, suitable for high clearance vehicles..... | 80 | Unimproved Road, Closed..... | Thin black line with dots |
| National Forest Trail..... | 384 | Trail..... | Dashed line |
| | | Gate/Barrier..... | Thin black line with cross-ticks |
| | | Check with local Forest Service unit for current travel conditions and restrictions | |

This product generated and downloaded on 1/12/2023

RUSHING BAY, KY-TN (FSTOPO LEGACY)