

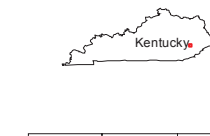
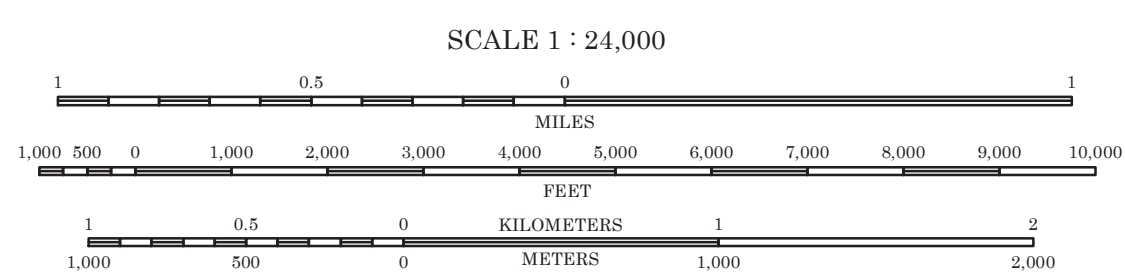
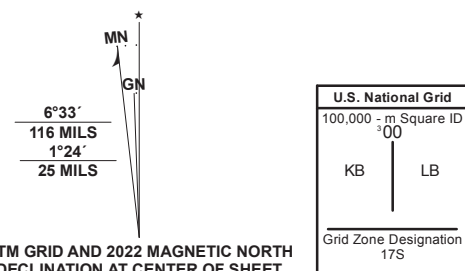
Produced by the USDA Forest Service. North American Datum of 1983 (NAD 83). Projection and 1,000-meter ties: Universal Transverse Mercator, zone 17.

Full Revision of Forest Service lands 2015
Updates to Transportation 2015
Updates to Boundaries 2015

Non-National Forest System lands within the National Forest as of 2015. Inholdings may exist in other National or State reservations.

This is not a legal document. Public lands are subject to change and leasing, and may have access restrictions. Not all roads and trails on this map are open to motor vehicle use. Check with appropriate officials and obtain appropriate regulatory maps and information. Obtain permission before entering private lands.

This map product uses the most current data available in the USDA Forest Service cartographic database. Modifications, updates, and corrections may be made at any time. Print quality is determined by the output device used when producing a hardcopy product.



County	North	South
Calloway	Madison	Noble
Buckhorn	Krypton	Harard
Hydon West	Hydon East	Harard South

ADJOINING QUADRANGLES

Highway Type	Symbol	Highway Number
Interstate	Thick red line with shield	5, 105, 80
U.S. Highway	Red line with shield	105
State Highway	Red line with shield	79, 80
County Road	Red line with shield	9, 105, 80
National Forest, suitable for passenger cars	Red line with shield	105, 80
National Forest, suitable for high clearance vehicles	Red line with shield	105, 80
National Forest Trail	Red line with shield	384
Highway, Unspecified	Red line	
Road, Paved	Black line	
Road, Gravel	Black line with dashes	
Road, Dirt	Black line with dashes	
Unimproved Road	Black line with dashes	
Road, Closed	Black line with dashes	
Trail	Black line with dashes	
Gas Well	Black dot	
Check with local Forest Service unit for current travel conditions and restrictions		

This product generated and downloaded on 1/10/2023

USDA is an equal opportunity provider, employer, and lender

MOTOR VEHICLE USE MAP (MVUM)
The MVUM is a legal enforceable document that identifies the roads, trails, and areas where motor vehicle use is allowed in a Forest Service administrative unit or ranger district. MVUMs are reissued each year. It is the responsibility of motor vehicle users to acquire the current MVUM. MVUMs are available FREE at Forest Service offices and at www.fs.fed.us/recreation/programs/ohv/ohv_maps.shtml

KRYPTON, KY (PSTOPO LEGACY)