


Produced by the USDA Forest Service.
North American Datum of 1983 (NAD 83).
Projection and 1,000-meter ties: Universal Transverse Mercator, zone 11.

Full Revision of Forest Service lands 2014
Updates to Transportation 2014
Updates to Boundaries 2014


 Non-National Forest System lands within the National Forest as of 2014.
Inholdings may exist in other National or State reservations.

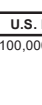
This is not a legal document. Public lands are subject to change and leasing, and may have access restrictions. Not all roads and trails on this map are open to motor vehicle use. Check with appropriate officials and obtain appropriate regulatory maps and information. Obtain permission before entering private lands.

This map product uses the most current data available in the USDA Forest Service cartographic database. Modifications, updates, and corrections may be made at any time. Print quality is determined by the output device used when producing a hardcopy product.

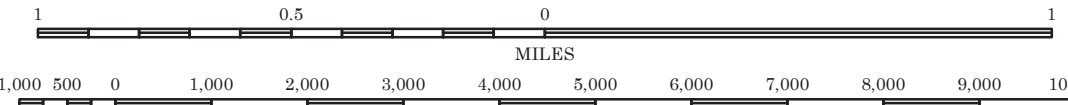
USDA is an equal opportunity provider,
employer, and lender

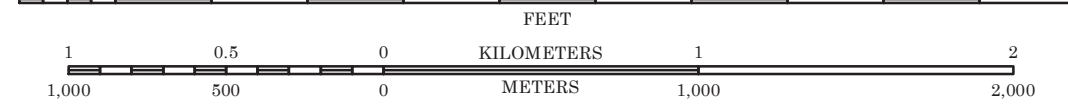
UTM GRID AND 2022 MAGNETIC NORTH
DECLINATION AT CENTER OF SHEET



1°13' 22 MILS
12°45' 227 MILS


U.S. National Grid
100,000 - m Square ID
LC
Grid Zone Designation
11S


SCALE 1 : 24,000


1 0.5 0 0.5 1
1,000 500 0 1,000 2,000 3,000 4,000 5,000 6,000 7,000 8,000 9,000 10,000
MILES


1 0.5 0 0.5 1
1,000 500 0 1,000 2,000 3,000 4,000 5,000 6,000 7,000 8,000 9,000 10,000
FEET


1 0.5 0 0.5 1
1,000 500 0 1,000 2,000 3,000 4,000 5,000 6,000 7,000 8,000 9,000 10,000
KILOMETERS
















MOTOR VEHICLE USE MAP (MVUM)
The MVUM is a legal enforceable document that identifies the roads, trails, and areas where motor vehicle use is allowed in a Forest Service administrative unit or ranger district. MVUMs are reissued each year. It is the responsibility of motor vehicle users to acquire the current MVUM.
MVUMs are available FREE at Forest Service offices and at
www.fs.fed.us/recreation/programs/ohv/ohv_maps.shtml


Nevada

Yorlinton SR	Buck Brush River Canyon	Butler Mountain	Copper Canyon
Pine Grove Spring	Butler Mountain	Copper Canyon	
William Canyon	Michell Spring	Mount Grant	

ADJOINING QUADRANGLES

HIGHWAYS AND ROADS

Interstate.....		Highway.....	
U.S.		Road, Unspecified.....	
State.....		Road, Paved.....	
County.....		Road, Gravel.....	
National Forest, suitable for passenger cars.....		Road, Dirt.....	
National Forest, suitable for high clearance vehicles.....		Road, Closed.....	
National Forest Trail.....		Trail.....	
		Gate: Barrier.....	
		Check with local Forest Service unit for current travel conditions and restrictions	

This product generated and downloaded on 1/20/2023

BUTLER MOUNTAIN, NV
(FSTOPO LEGACY)