

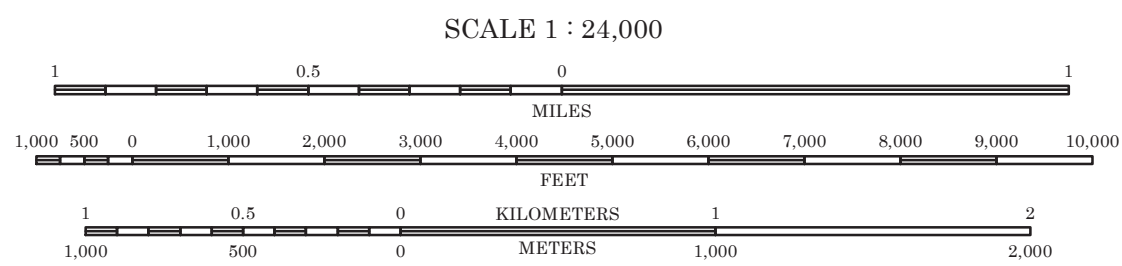

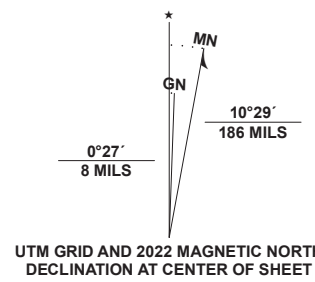
Full Revision of Forest Service lands 2006
 Updates to Transportation 2006
 Updates to Boundaries 2020

 Non-National Forest System lands within the National Forest as of 2020
Inholdings may exist in other National or State reservations.

This is not a legal document. Public lands are subject to change and leasing, and may have access restrictions. Not all roads and trails on this map are open to motor vehicle use. Check with appropriate officials and obtain appropriate regulatory maps and information. Obtain permission before entering private lands.

This map product uses the most current data available in the USDA Forest Service cartographic database. Modifications, updates, and corrections may be made at any time. Print quality is determined by the output device used when producing a hardcopy product.

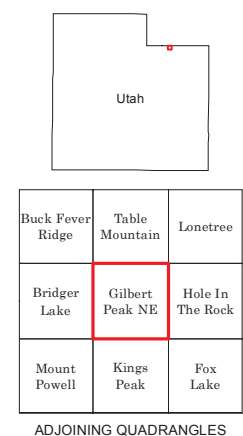
USDA is an equal opportunity provider,
employer, and lender














MOTOR VEHICLE USE MAP (MVUM)

The MVUM is a legal enforceable document that identifies the roads, trails, and areas where motor vehicle use is allowed in a Forest Service administrative unit or ranger district. MVUMs are reissued each year. It is the responsibility

MVUMs are available FREE at Forest Service offices and at www.fs.fed.us/recreation/programs/phy/phy_mans.shtml



HIGHWAYS AND ROADS

| | | |
|---|------------------------|---|
|  | Highway..... | |
|  | Road, Unspecified..... | |
|  | Road, Paved..... | |
|  | Road, Gravel..... |  |
|  | Road, Dirt..... | |
|  | Unimproved..... | |
|  | Road, Closed..... | |
|  | Trail..... | |
|  | Gate Barrier..... |  |

Check with local Forest Service unit for current travel conditions and restrictions

This product generated and downloaded on 1/12/2023

GILBERT PEAK NE, UT-WY
(ESTOPO LEGACY)