


Produced by the USDA Forest Service.
North American Datum of 1983 (NAD 83).
Projection and 1,000-meter tics: Universal Transverse Mercator, zone 13.

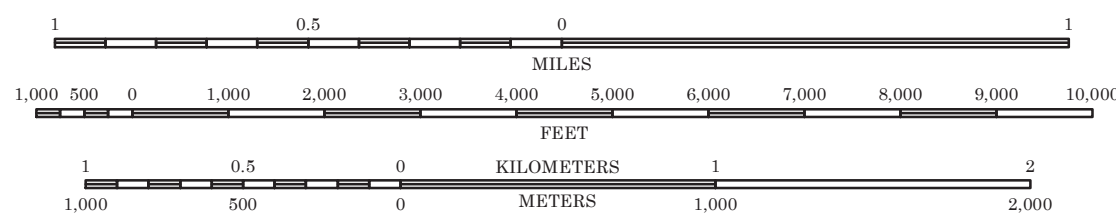
Full Revision of Forest Service lands 1986
Updates to Transportation 1986
Updates to Boundaries 1986

 Non-National Forest System lands within the National Forest as of 1986. Inholdings may exist in other National or State reservations.

This map product uses the most current data available in the USDA Forest Service cartographic database. Modifications, updates, and corrections may be made at any time. Print quality is determined by the output device used when producing a hardcopy product.

USDA is an equal opportunity provider,
employer, and lender

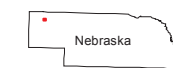
SCALE 1 : 24,000



MOTOR VEHICLE USE MAP (MVUM)

The MVUM is a legal enforceable document that identifies the roads, trails, and areas where motor vehicle use is allowed in a Forest Service administrative unit or ranger district. MVUMs are reissued each year. It is the responsibility of motor vehicle users to acquire the current MVUM.

MVUMs are available FREE at Forest Service offices and at www.fs.fed.us/recreation/programs/ohv/ohv_maps.shtml



Crow Butte	Chimney Butte	Coffee Mill Butte
Belmont	Coffee Mill Butte SW	Coffee Mill Butte SE
Marsland	Box Butte Reservoir West	Box Butte Reservoir East

ADJOINING QUADRANGLES

ADJOINING QUADRANGLES

HIGHWAYS AND ROADS

Interstate.....		Highway.....	
U.S.		Road, Unspecified.....	
State.....		Road, Paved.....	
County.....		Road, Gravel.....	
National Forest, suitable for passenger cars.....		Road, Dirt.....	
National Forest, suitable for high clearance vehicles.....		Unimproved.....	
National Forest Trail.....		Road, Closed.....	
		Trail.....	
		Gate, Barrier.....	

check with local Forest Service unit for current travel conditions and restrictions

This product generated and downloaded on 2/14/2023

COFFEE MILL BUTTE SW, NE
(FSTOPO LEGACY)