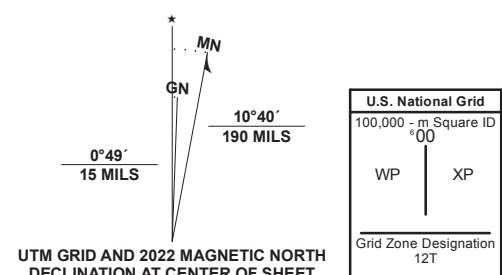


Full Revision of Forest Service lands 2017  
 Updates to Transportation 2017  
 Updates to Boundaries 2017

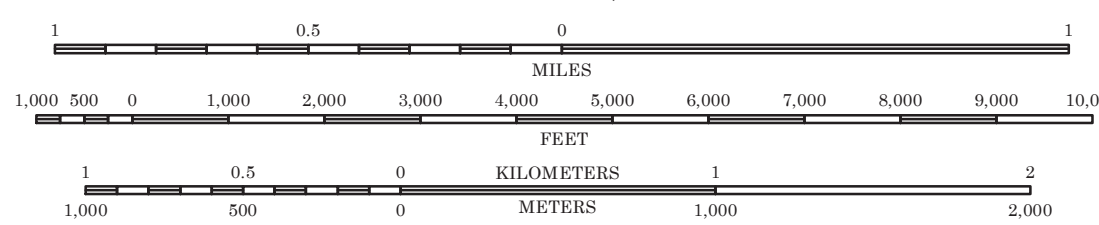
This is not a legal document. Public lands are subject to change and leasing, and may have access restrictions. Not all roads and trails on this map are open to motor vehicle use. Check with appropriate officials and obtain appropriate regulatory maps and information. Obtain permission before entering private lands.

This map product uses the most current data available in the USDA Forest Service cartographic database. Modifications, updates, and corrections may be made at any time. Print quality is determined by the output device used when producing a hardcopy product.

USDA is an equal opportunity provider,  
employer, and lender

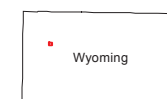


SCALE 1 : 24,000



## MOTOR VEHICLE USE MAP (MVUM)

















The MVUM is a legal enforceable document that identifies the roads, trails, and areas where motor vehicle use is allowed in a Forest Service administrative unit or ranger district. MVUMs are reissued each year. It is the responsibility of motor vehicle users to acquire the current MVUM. MVUMs are available FREE at Forest Service offices and at [www.fs.fed.us/recreation/programs/ohv/hvy\\_mane.shtml](http://www.fs.fed.us/recreation/programs/ohv/hvy_mane.shtml)



Kisinger Lakes	Esmond Park	Ramshorn Peak
Fish Lake	Warm Spring Mountain	Dubois
Fish Creek Park	Union Peak	Simpson Lake

ADJOINING QUADRANGLES

## HIGHWAYS AND ROADS

Interstate.....		5	Highway.....		
U.S. ....		107	Road, Unspecified.....		
State.....		79	Road, Paved.....		
County.....		6	Road, Gravel.....		
National Forest, suitable for passenger cars.....		105	Road, Dirt.....		
National Forest, suitable for high clearance vehicles.....		60	Unimproved.....		
National Forest Trail.....		384	Road, Closed.....		
			Trail.....		
			Gate, Barrier.....		

Check with local Forest Service unit for current travel restrictions.

This product generated and downloaded on 1/12/2023

WARM SPRING MOUNTAIN, WY  
(FSTOPO LEGACY)